

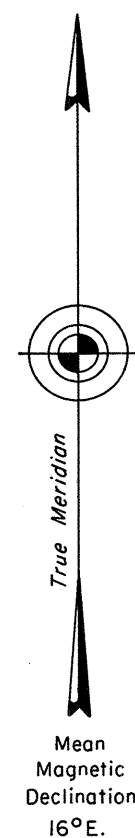
ORIGINAL

TOWNSHIP 41 NORTH, RANGE 68 EAST, OF THE MOUNT DIABLO MERIDIAN, NEVADA
DEPENDENT RESURVEY

Surveyed by

E. B. Monroe and E. C. McClellan

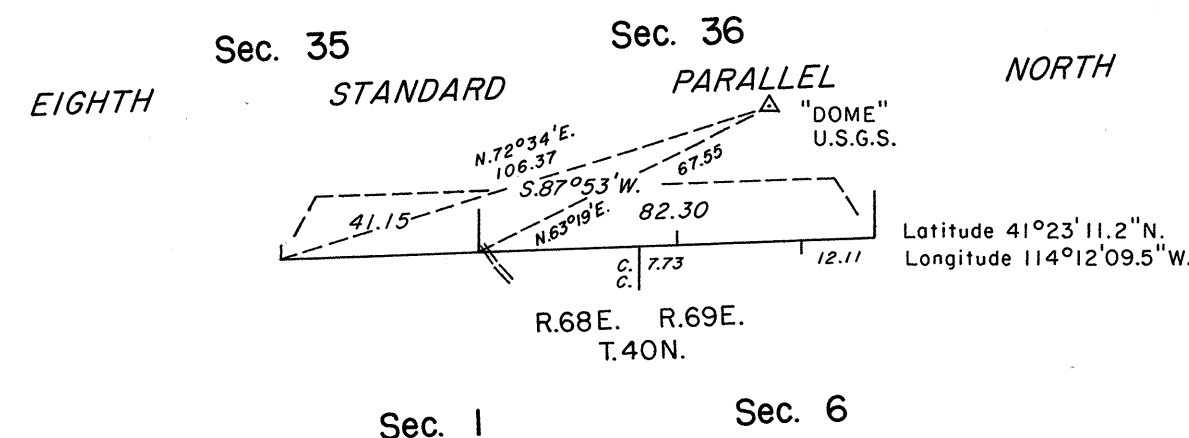
in 1882



History of the earlier surveys is contained in the field notes.

This plat represents the dependent resurvey of the Eighth Standard Parallel North, through a portion of R. 68 E., designed to restore the corners in their true original locations according to the best available evidence.

Survey executed by Ronald E. Williams, Cadastral Surveyor, beginning October 6, 1986 and completed November 4, 1986, under Special Instructions dated September 23, 1986, for Group No. 640, Nevada.



UNITED STATES DEPARTMENT OF THE INTERIOR
BUREAU OF LAND MANAGEMENT

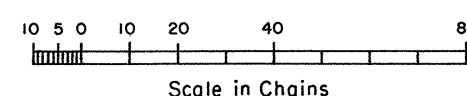
Reno, Nevada April 13, 1988

This plat is strictly conformable to the approved field notes, and the survey, having been correctly executed in accordance with the requirements of law and the regulations of this Bureau, is hereby accepted.

For the Director

Lacel E. Bland

Chief Cadastral Surveyor



T.41N., R.68E., M.D.M.