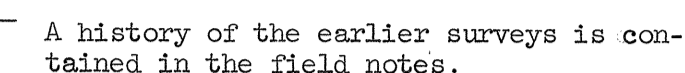


## DEPENDENT RESURVEY



This plat represents a dependent resurvey of a portion of the east and north boundaries and a portion of the subdivisional lines of T. 41 N., R. 54 E., designed to restore the corners in their true original locations according to the best available evidence.

Lottings and areas (except as indicated hereon) are as shown on the plat approved February 25, 1871.

This resurvey was executed by Eldon W. Sibley, Cadastral Surveyor, August 30, 1963, to September 8, 1967, under Special Instructions dated February 27, 1963, for Group No. 404, Nevada.

Latitude 41° 25.5' N.  
Longitude 115° 50' W.

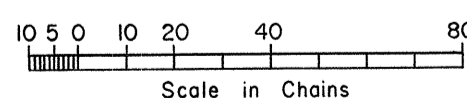
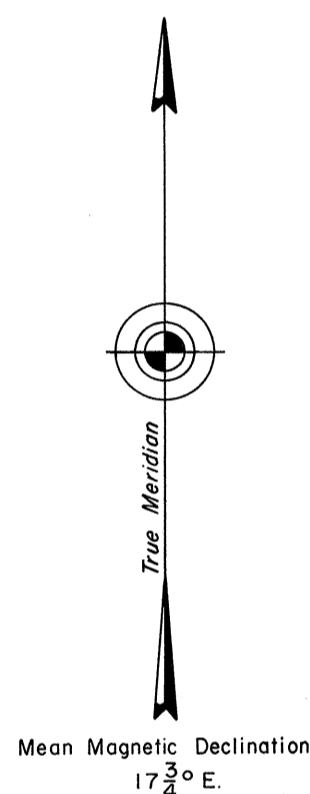
UNITED STATES DEPARTMENT OF THE INTERIOR  
BUREAU OF LAND MANAGEMENT  
Washington, D. C.                      August 31, 1970

This plat is strictly conformable to the approved field notes, and the survey, having been correctly executed in accordance with the requirements of law and the regulations of this Bureau, is hereby accepted.

For the Director

Clark F. Gorman

Chief, Division of Cadastral Survey



Area Resurveyed	3,853.11	Acres
-----------------	----------	-------

THIN R54E