ORIGINAL

OFFICIALLY FILED
NEVADA STATE OFFICE
at 10:00 AM on June 16, 2011

TOWNSHIP 36 NORTH, RANGE 37 EAST, OF THE MOUNT DIABLO MERIDIAN, NEVADA

DEPENDENT RESURVEY, SUBDIVISION AND METES-AND-BOUNDS SURVEY

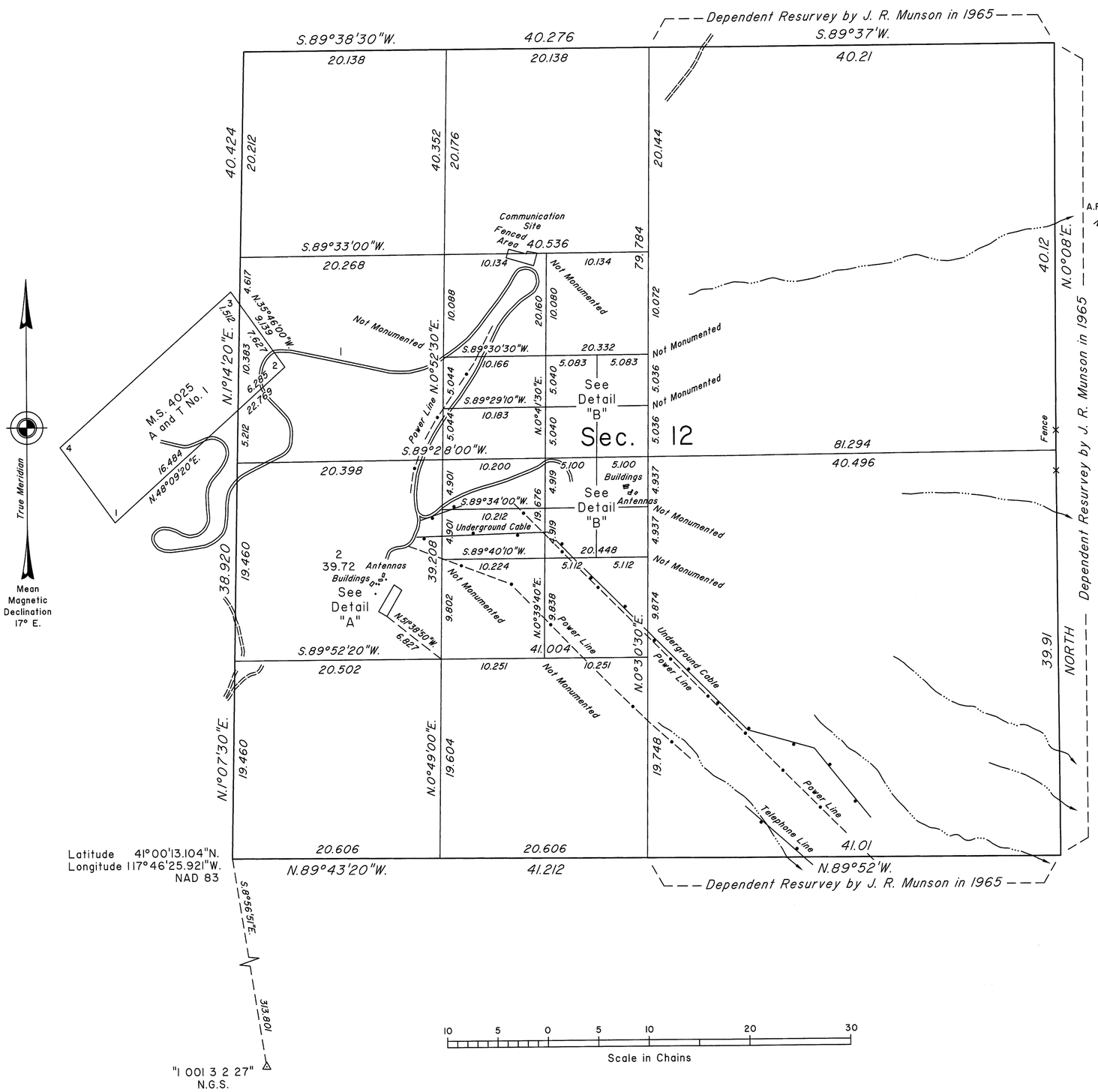

Latitude 41°00'13.104"N.
Longitude 117°46'25.921"W.
NAD 83

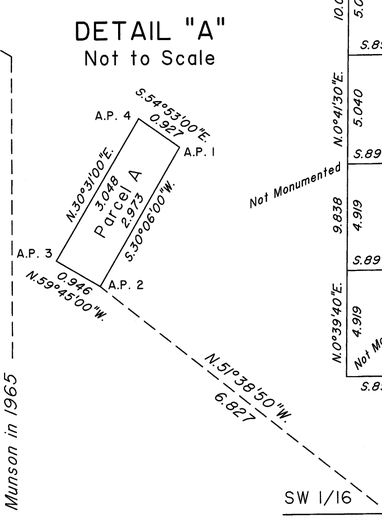

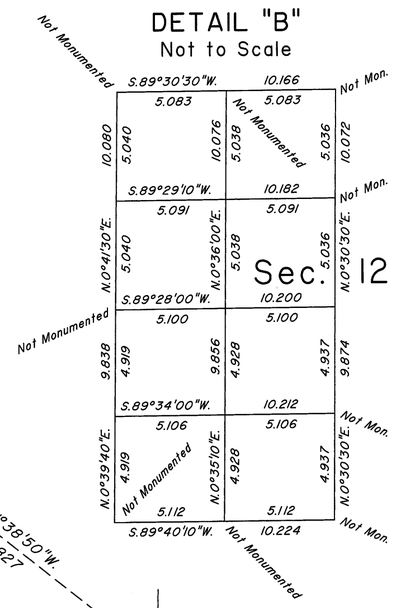

A history of surveys is contained in the field notes.

This plat represents the dependent resurvey of a portion of the subdivisional lines and a portion of Mineral Survey No. 4025 designed to restore the corners in their true original locations according to the best available evidence, the subdivision of section 12, and a metes-and-bounds survey of Parcel A in section 12, Township 36 North, Range 37 East, Mount Diablo Meridian, Nevada.

Except as shown hereon, the lottings and areas are as shown on the plat approved March 20, 1891 and the plat accepted May 3, 1968.

Survey executed by Stephen R. Lambeth, Cadastral Surveyor, beginning July 24, 2000, and completed August 3, 2000, pursuant to Special Instructions dated July 20, 2000, for Group No. 792, Nevada.

UNITED STATES DEPARTMENT OF THE INTERIOR
BUREAU OF LAND MANAGEMENT

Reno, Nevada June 14, 2011

This plat is strictly conformable to the approved field notes, and the survey, having been correctly executed in accordance with the requirements of law and the regulations of this Bureau, is hereby accepted.

For the Director

David A. Morlan

Chief Cadastral Surveyor, Nevada

T.36N., R.37E., M.D.M.