OFFICIALLY FILED
NEVADA STATE OFFICE
at 10:00 AM on ~~December 5, 1991~~ February 14, 1992

TOWNSHIP 34 1/2 NORTH, RANGE 32 EAST, OF THE MOUNT DIABLO MERIDIAN, NEVADA

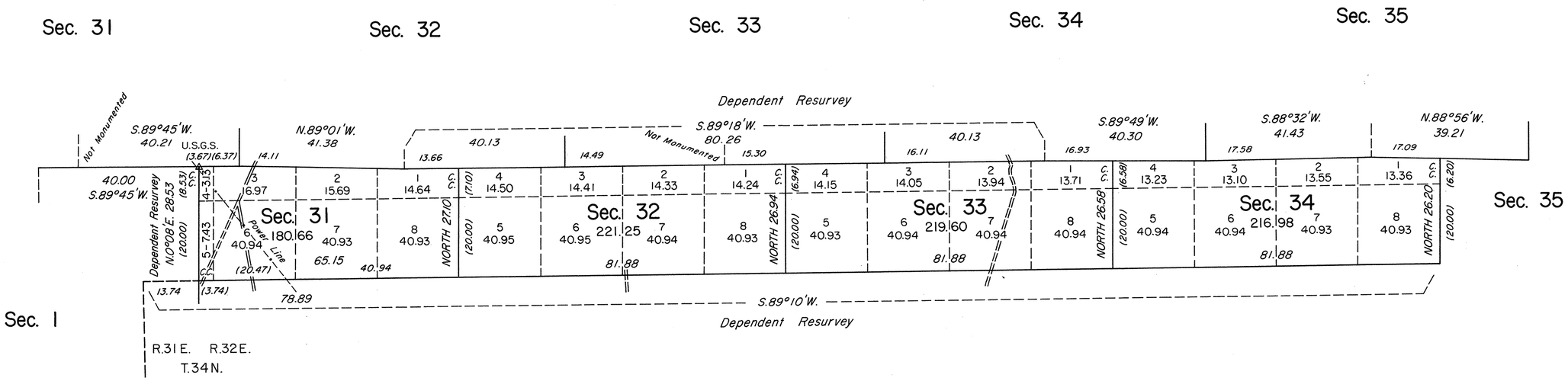

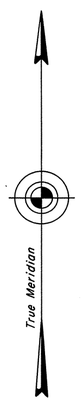

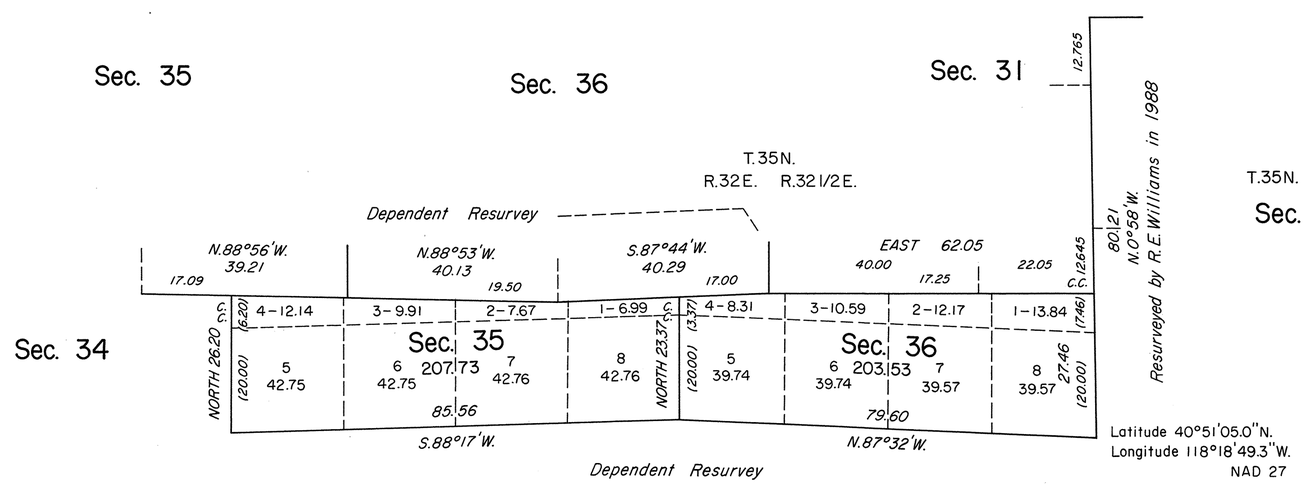

Latitude 40°51'05.0"N.
Longitude 118°18'49.3"W.
NAD 27

10 5 0 10 20 40 80
Scale in Chains

Area Surveyed 1,249.75 Acres

History of the earlier surveys is contained in the field notes.

The west boundary of T. 35 N., R. 33 E., was dependently resurveyed concurrently under Group No. 656. The east boundary of T. 34 N., R. 31 E.; the north boundary of T. 34 N., R. 32 E., and the south boundary of T. 35 N., R. 32 E., were dependently resurveyed concurrently under this same Group.

This plat represents the survey of the south boundary of T. 35 N., R. 32 1/2 E., and the subdivisional lines of T. 34 1/2 N., R. 32 E., Mount Diablo Meridian, Nevada.

Survey executed by Stephen R. Lambeth, Cadastral Surveyor, beginning October 21, 1987, and completed October 21, 1988, under Special Instructions dated September 4, 1987, and the Supplemental Special Instructions dated June 16, 1988, for Group No. 654, Nevada.

UNITED STATES DEPARTMENT OF THE INTERIOR
BUREAU OF LAND MANAGEMENT

Reno, Nevada September 30, 1991

This plat is strictly conformable to the approved field notes, and the survey, having been correctly executed in accordance with the requirements of law and the regulations of this Bureau, is hereby accepted.

For the Director

John S. Parrish

Chief Cadastral Surveyor, Nevada

JRM

T.34 1/2N., R.32E., M.D.M.