ORIGINAL

OFFICIALLY FILED
NEVADA STATE OFFICE
at 10:00 AM on AUG 02 2022

Sheet No. 5 of 14 Sheets

# TOWNSHIP 24 SOUTH, RANGE 58 EAST, OF THE MOUNT DIABLO MERIDIAN, NEVADA

## ENLARGED DIAGRAM OF SECTION 20

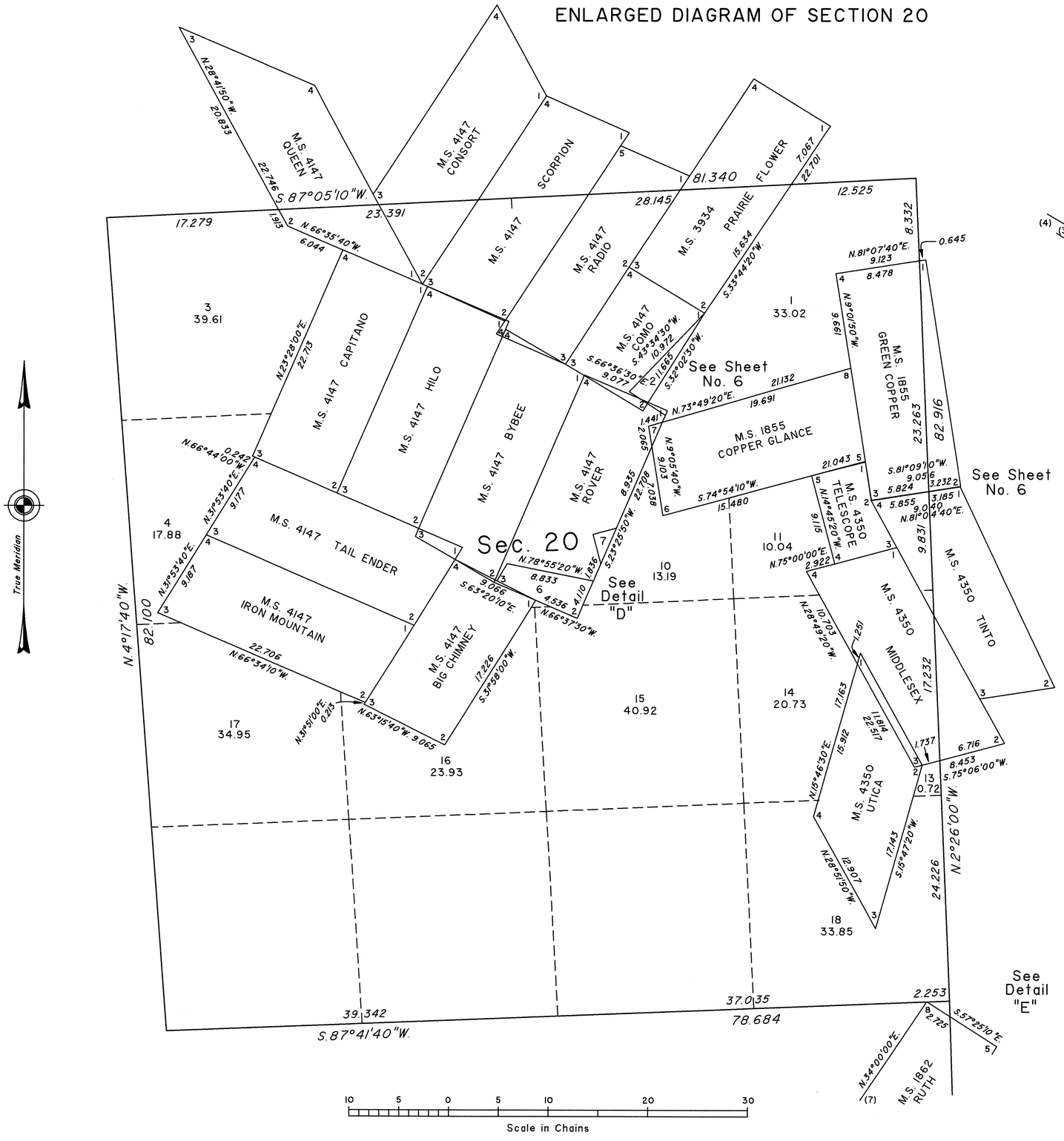


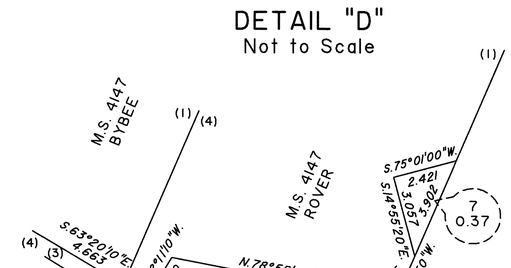


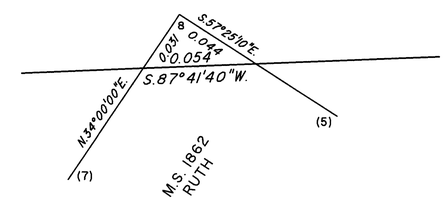


Reference should be made to Sheet No. 1 for survey information.

UNITED STATES DEPARTMENT OF THE INTERIOR
BUREAU OF LAND MANAGEMENT

Reno, Nevada July 27, 2022

This plat is strictly conformable to the approved field notes, and the survey, having been correctly executed in accordance with the requirements of law and the regulations of this Bureau, is hereby accepted.

For the Director

Chief Cadastral Surveyor for Nevada

CWM

T.24S., R.58E., M.D.M.