ORIGINAL

OFFICIALLY FILED
NEVADA STATE OFFICE
at 10:00 AM on December 21, 2000

Sheet No. 2 of 3 Sheets

TOWNSHIP 13 NORTH, RANGE 19 EAST, OF THE MOUNT DIABLO MERIDIAN, NEVADA

ENLARGED DIAGRAM OF SECTIONS 4, 5, 6, 7, 9, AND 18

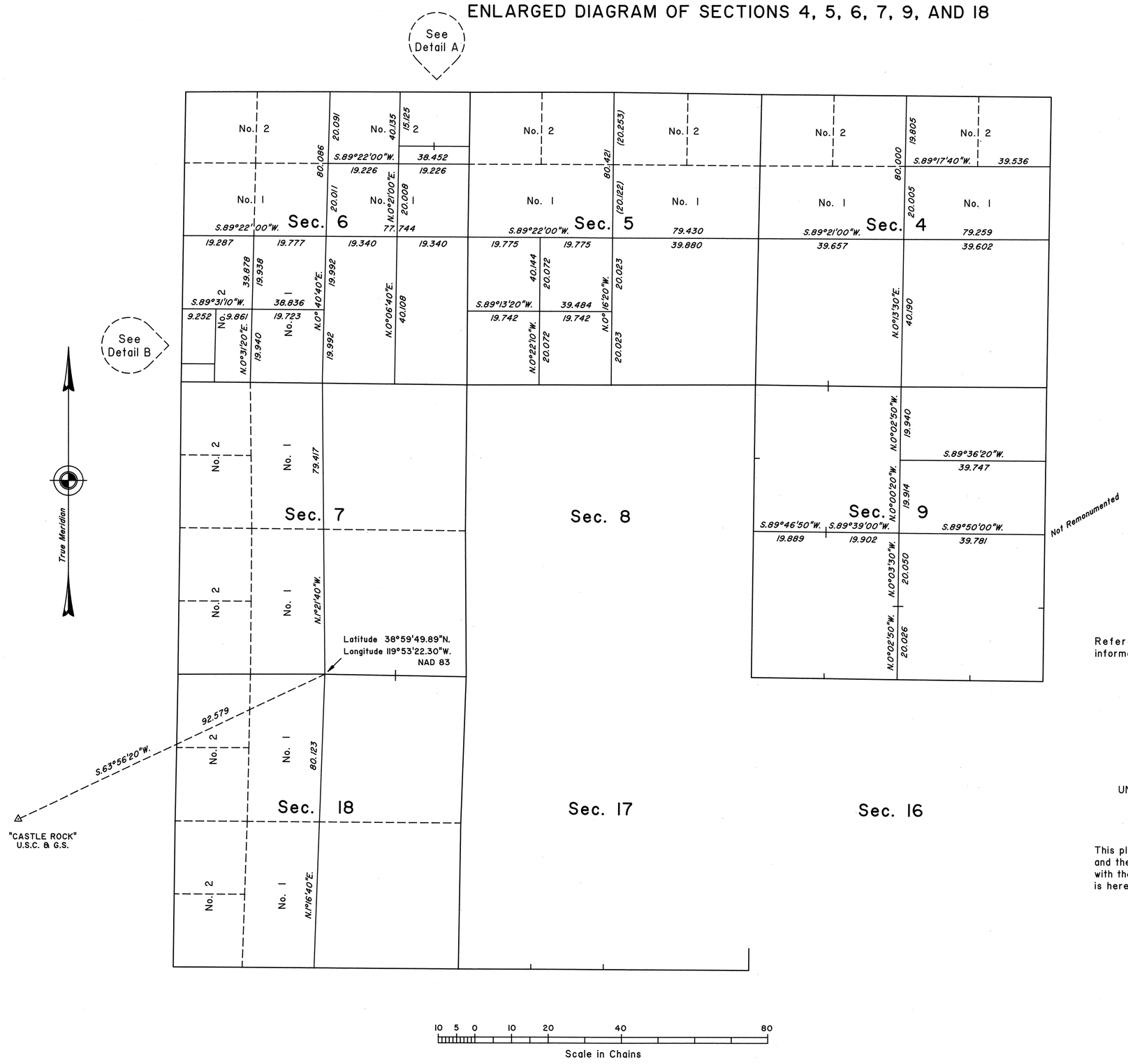

DETAIL A

NEI/4 NEI/4 Sec. 6

Not to Scale

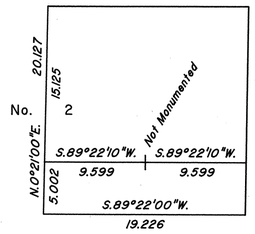

DETAIL B

SWI/4 SWI/4 Sec. 6

Not to Scale

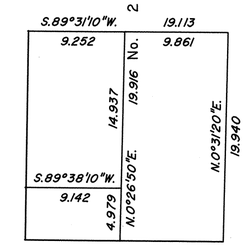

Reference should be made to Sheet No. 1 for survey information.

UNITED STATES DEPARTMENT OF THE INTERIOR
BUREAU OF LAND MANAGEMENT

Reno, Nevada December 20, 2000

This plat is strictly conformable to the approved field notes, and the survey, having been correctly executed in accordance with the requirements of law and the regulations of this Bureau, is hereby accepted.

For the Director

Robert H. Thompson

Acting Chief Cadastral Surveyor, Nevada

D.L.D. / G.J.

T.13N., R.19E., M.D.M.