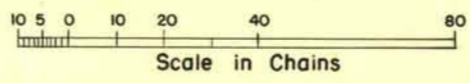
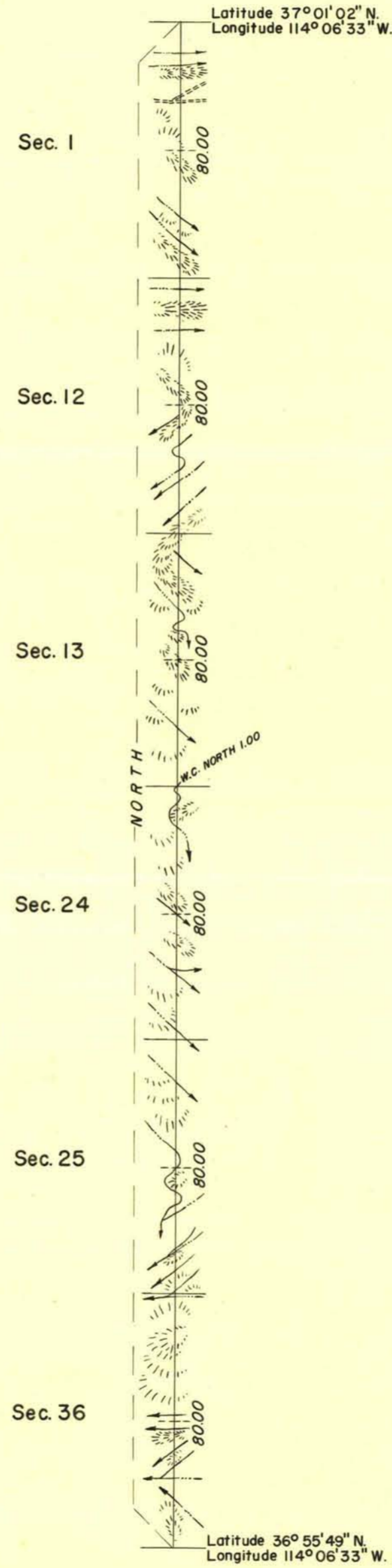
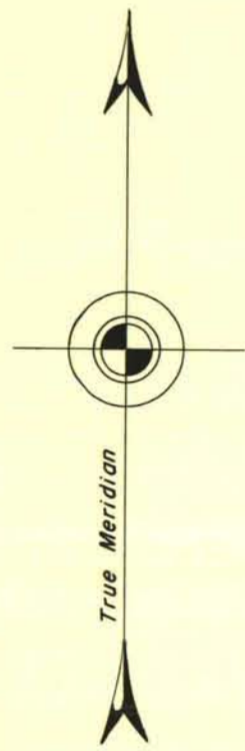


# TOWNSHIP II SOUTH, RANGE 70 EAST, OF THE MOUNT DIABLO MERIDIAN, NEVADA

## RESURVEY, EAST BOUNDARY

RECEIVED  
MAY 23 1956  
ADA



The East boundary was surveyed by W. H. Myrick in 1881.

The resurvey of the East boundary was executed by Quintin Campbell and Roger F. Wilson January 28 to March 19, 1953 under special instructions dated January 11, 1934 for Group 183, Nevada.

UNITED STATES DEPARTMENT OF THE INTERIOR  
BUREAU OF LAND MANAGEMENT  
Washington, D. C. December 16, 1955

This plat is strictly conformable to the approved field notes, and the survey, having been correctly executed in accordance with the requirements of law and the regulations of this Bureau, is hereby accepted.

For the Director  
*Earl G. Harrington*  
Cadastral Engineering Staff Officer