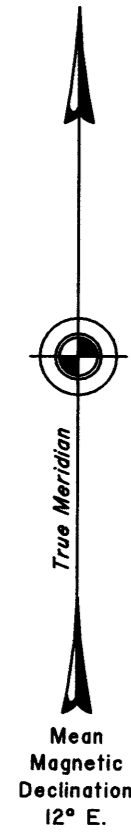


TOWNSHIP 7 SOUTH, RANGE 56 EAST, OF THE MOUNT DIABLO MERIDIAN, NEVADA

DEPENDENT RESURVEY



Unsurveyed

Sec. 11

1/4 Sec. Cor.

Latitude 37°21'14.383" N.
Longitude 115°38'48.176" W.
NAD83 (2011) (EPOCH:2010.0000)

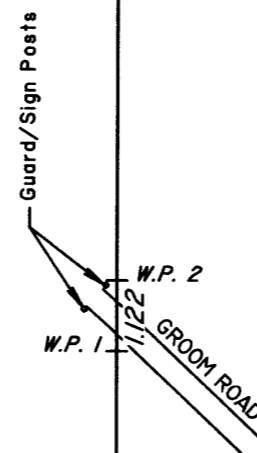
15.489
40.002

Surveyed by

R.E. Williams

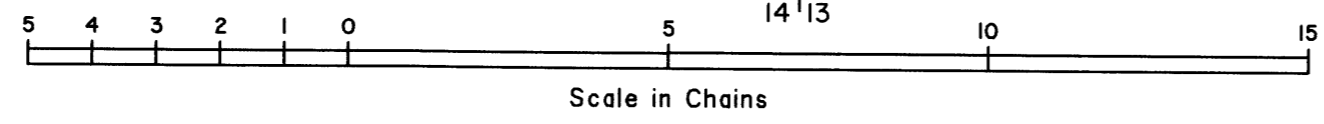
in 1995

Sec. 12



23.391
N.0°00'40"W.

Latitude 37°20'48.287" N.
Longitude 115°38'48.170" W.
NAD83 (2011) (EPOCH:2010.0000)



A history of surveys is contained in the field notes.

This plat represents the dependent resurvey of a portion of the subdivisional lines, designed to restore the corners in their true original locations according to the best available evidence, Township 7 South, Range 56 East, Mount Diablo Meridian, Nevada.

Survey executed by Matthew E. Campos, and Stephen J. Grimaldi, Cadastral Surveyors, beginning March 8, 2018 and completed March 8, 2018, pursuant to Special Instructions dated March 6, 2018, for Group No. 980, Nevada.

UNITED STATES DEPARTMENT OF THE INTERIOR
BUREAU OF LAND MANAGEMENT

Reno, Nevada May 9, 2018

This plat is strictly conformable to the approved field notes, and the survey, having been correctly executed in accordance with the requirements of law and the regulations of this Bureau, is hereby accepted.

For the Director

Chief Cadastral Surveyor for Nevada