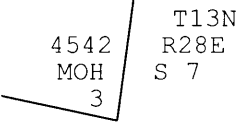
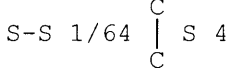
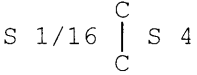


DEPENDENT RESURVEY OF A PORTION OF MINERAL SURVEY NO. 4542,
TPS. 13 N., RS. 27 AND 28 E., MOUNT DIABLO MERIDIAN, NEVADA

CHAINS	
	 <p style="text-align: center;">2009</p>
	Bury wood post alongside the stainless steel post.
	<hr/> <p>SUBDIVISION OF SECTION 4, T. 13 N., R. 28 E., MOUNT DIABLO MERIDIAN, NEVADA</p> <hr/>
	From the 1/4 sec. cor. of secs. 4 and 9.
	N. 0°06'10" E., on the N-S center line of sec. 4.
	Across river bottom lands, covered with scattered cottonwoods, shadescale, cheat and bunch grass.
5.20	Concrete lined irrigation ditch, 20 lks. wide, 4 ft. deep, drains S. 45° E.
8.20	Graded dirt road, 20 lks. wide, bears N. 70° W. and S. 60° E., leave scattered cottonwood trees.
9.980	<p>Point for the C-S-S 1/64 sec. cor. of sec. 4.</p> <p>Set a stainless steel post, 28 ins. long, 2 1/2 ins. diam., 22 ins. in the ground, over a plastic-encased magnet, with brass cap mkd.</p>
	 <p style="text-align: center;">2009</p>
10.20	Graded dirt road, 30 lks. wide, bears N. 30° W. and S. 30° E.
14.10	Barbed wire fence, bears N. 30° W. and S. 30° E.
16.50	Leave river bottom lands, thence across broken lands.
19.960	<p>Point for the C-S 1/16 sec. cor. of sec. 4.</p> <p>Set a stainless steel post, 28 ins. long, 2 1/2 ins. diam., 24 ins. in the ground, over a plastic-encased magnet, with brass cap mkd.</p>
	 <p style="text-align: center;">2009</p>
29.00	Thence across rolling lands.
29.940	Point for the C-N-S 1/16 sec. cor. of sec. 4.