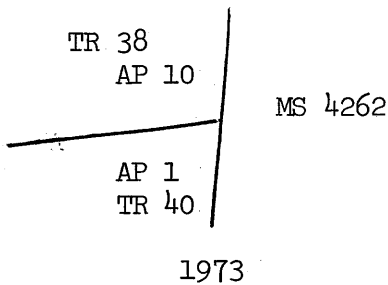


SURVEY OF TRACT 38

CHAINS

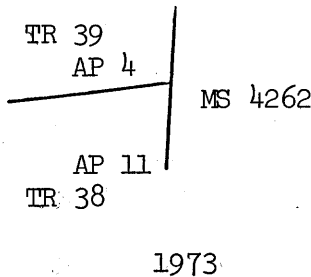


Thence N. 2° 20' E., along the west bdy. of M.S. 4262, Keystone lode.

0.36 Paved road on curve, bears NE. and S. 88 3/4° W.

0.60 Angle Point No. 11, Tract 38, identical with Angle Point No. 4, Tract 39.

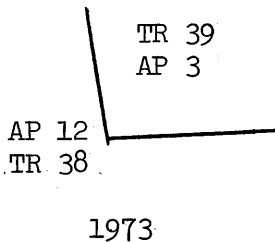
Set an iron post, 28 ins. long, 2½ ins. diam., 22 ins. in the ground, with brass cap mkd.



Thence S. 88° 42' W., bet. Tracts 38 and 39.

6.51 Angle Point No. 12, Tract 38, identical with Angle Point No. 3, Tract 39.

Set an iron post, 28 ins. long, 2½ ins. diam., 22 ins. in the ground, with brass cap mkd.



Thence N. 1° 18' W., bet. Tracts 38 and 39.

4.09 Angle Point No. 13, Tract 38, identical with Angle Point No. 2, Tract 39.

Set an iron post, 28 ins. long, 2½ ins. diam., 16 ins. in the ground to bedrock and in a mound of stone, 2 ft. base to top, with brass cap mkd.

