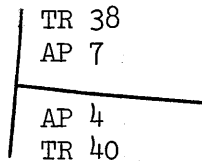


SURVEY OF TRACT 38

CHAINS

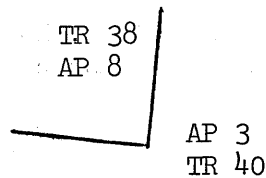


1973

Thence S. $83^{\circ} 15'$ E., bet. Tracts 38 and 40.

- 3.60 Angle Point No. 8, Tract 38, identical with Angle Point No. 3, Tract 40, on edge of paved parking lot, bears S. and E.

Set a copper-coated steel stake, 24 ins. long, $\frac{1}{2}$ in. diam., flush with pavement, with brass cap mkd.

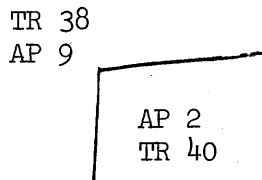


1973

Thence N. $5^{\circ} 50'$ E., bet. Tracts 38 and 40.

- 0.11 Angle Point No. 9, Tract 38, identical with Angle Point No. 2, Tract 40.

Set an iron post, 28 ins. long, $2\frac{1}{2}$ ins. diam., 22 ins. in the ground, with brass cap mkd.



1973

Thence N. $88^{\circ} 46'$ E., bet. Tracts 38 and 40.

- 0.50 Entrance to Military Reservation Complex, bears S.
- 3.60 Intersect the line bet. secs. 1 and 2 at a point from which the $\frac{1}{4}$ sec. cor. of secs. 1 and 2, bears S. $0^{\circ} 01'$ W., 8.60 chs. dist.
- 8.33 The N. end of a chain link fence, bears S. $6^{\circ} 15'$ E., 0.22 chs. dist., from which fence extends S. $6^{\circ} 15'$ E.
- 14.48 Angle Point No. 10, Tract 38, identical with Angle Point No. 1, Tract 40.
- Set an iron post, 28 ins. long, $2\frac{1}{2}$ ins. diam., 22 ins. in the ground, with brass cap mkd.