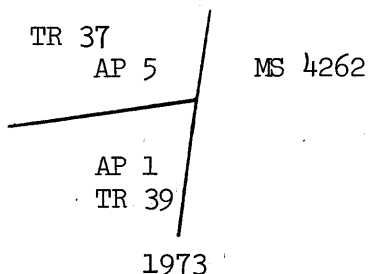


## SURVEY OF TRACT 37

## CHAINS

2.12 Angle Point No. 5, Tract 37, identical with Angle Point No. 1, Tract 39.

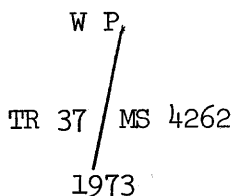
Set a brass tablet, 3 ins. diam.,  $3\frac{1}{2}$  in. stem, in solid rock in a drill hole, with top mkd.



Thence N.  $2^{\circ} 20'$  E., along the westerly bdy. of M.S. 4262, Keystone lode.

6.23 Witness point bet. M.S. 4262, Keystone lode and Tract 37.

Set an iron post, 28 ins. long,  $2\frac{1}{2}$  ins. diam., 22 ins. in the ground, with brass cap mkd.

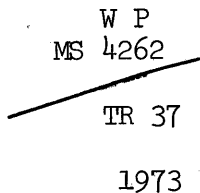


8.04 Angle Point No. 6, Tract 37, identical with Cor. No. 1 of M.S. 4262, Keystone lode, monumented with a copper-coated steel stake, heretofore described.

Thence S.  $72^{\circ} 39'$  W., along the southerly bdy. of M.S. 4262, Banner lode.

1.50 Witness point bet. M.S. 4262, Banner lode and Tract 37.

Set an iron post, 28 ins. long,  $2\frac{1}{2}$  ins. diam., 22 ins. in the ground, with brass cap mkd.



8.617 Angle Point No. 7, Tract 37, identical with Cor. No. 5 of M.S. 4262, Banner lode, monumented with an iron post,  $2\frac{1}{2}$  ins. diam., heretofore described.

Thence N.  $2^{\circ} 31'$  E., along the westerly bdy. of M.S. 4262, Banner lode.

7.41 Witness point bet. M.S. 4262, Banner lode and 37.