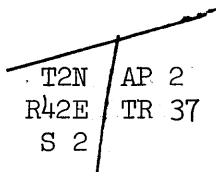


DEPENDENT RESURVEY OF A PORTION OF MINERAL SURVEY NO. 4729,  
SURVEY OF TRACT 37

CHAINS

MS 4262

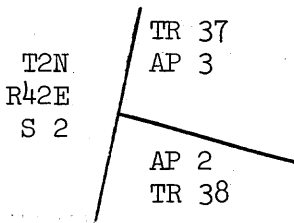


1973

Thence S. 6° 59' W., along the W. bdy. of Tract 37.

8.96 Angle Point No. 3, Tract 37, identical with Angle Point No. 2, Tract 38, monumented with a wooden hub, 2x2x8 ins., firmly set 6 ins. in the ground, in a chain link fence, bears S. 73½° E. and N. 73½° W., 0.05 chs. dist. to a fence cor., from which chain link fence bears N. 7° E. and S. 7° W.

Set an iron post, 28 ins. long, 2½ ins. diam., 22 ins. in the ground, with brass cap mkd.



1972

reset the wooden hub alongside the iron post.

Thence S. 73° 36' E., bet. Tracts 37 and 38.

Along a chain link fence.

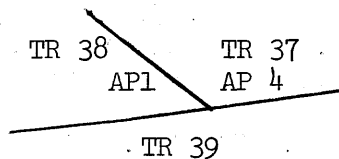
3.66 Intersect the line bet. secs. 1 and 2 at a point from which the ¼ sec. cor. of secs. 1 and 2, bears S. 0° 01' W., 16.10 chs. dist.

6.42 Cor. of fences, from which chain link fences bear S. 2 3/4° E. and N. 73½° W.

7.45 Paved road, bears N. 60° E. and S. 60° W.

12.99 Angle Point No. 4, Tract 37, identical with Angle Point No. 1, Tract 38.

Set an iron post, 28 ins. long, 2½ ins. diam., 24 ins. in the ground, with brass cap mkd.



1973

Thence N. 88° 42' E., bet. Tracts 37 and 39.