

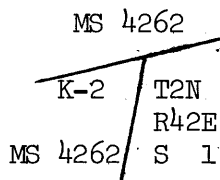
395

DEPENDENT RESURVEY AND RETRACEMENT OF A PORTION OF
MINERAL SURVEY NO. 4262,
T. 2 N., R. 42 E., MDM, NEVADA

CHAINS

8.373 Point for Cor. No. 2 of M.S. 4262, Keystone lode, at record distance; there is no remaining evidence of the original corner.

Set an iron post, 28 ins. long, $2\frac{1}{2}$ ins. diam., 24 ins. in the ground, with brass cap mkd.



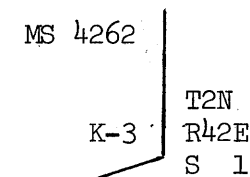
1973

Thence S. 2° 19' W. on record bearing.

22.218 Record distance; Cor. No. 3 of M.S. 4262, Keystone lode, monumented with a rhyolite stone, 26x6x6 ins., mkd. with a cross (X) on top, 3-4262 on the W. face, firmly set 20 ins. in the ground.

At the corner point

Set an iron post, 28 ins. long, $2\frac{1}{2}$ ins. diam., 22 ins. in the ground, with brass cap mkd.



1973

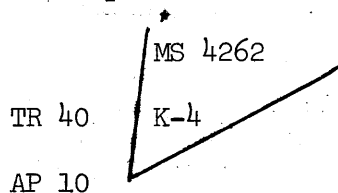
bury the original corner stone alongside the iron post.

Thence S. 72° 36' W.

4.04 Angle point 9 of Tract 40, monumented with an iron post, $2\frac{1}{2}$ ins. diam., hereinafter described.

8.40 Point for Cor. No. 4 of M.S. 4262, at proportionate distance on line between Cor. No. 3 of M.S. 4262, Keystone lode and Cor. No. 1 of M.S. 2061, Drummond lode; there is no remaining evidence of the original corner.

Set an iron post, 28 ins. long, $2\frac{1}{2}$ ins. diam., 20 ins. in the ground, with brass cap mkd.



1973