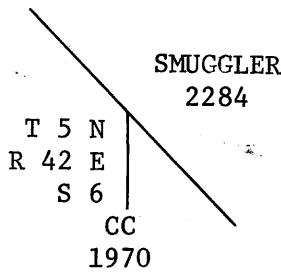


Survey, Portion of the Subdivisional Lines, T. 5 N., R. 42 E.

CHAINS



Raise a mound of stone, 4 ft. base, 2 ft. high, S. of the corner.

From this point, cor. No. 4 of Smuggler, M. S. No. 2284, bears S. 44° 08' E., 2.36 chs. dist., described in the field notes of the concurrent dependent resurvey of a portion of Smuggler, T. 6 N., R. 42 E.

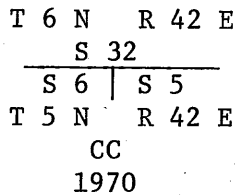
Ascend across nearly level land.

82.45 Dry wash, drains irregularly W.; asc. 45 ft. over broken SW. slope.

90.77 Intersect the First Stan. Par. N.

Point for the closing cor. of secs. 5 and 6.

Set an iron post, 28 ins. long, 2½ ins. diam., 8 ins. in the ground, to bedrock, and in a mound of stone, 5 ft. base, to top, with brass cap mkd.



From this point the original standard cor. of secs. 31 and 32, which is now an angle point, bears N. 89° 03' W., 2.27 chs. dist., described in the concurrent field notes of the dependent resurvey of a portion of the First Stan. Par. N., T. 6 N., R. 42 E.

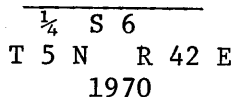
Land, rolling foothills.
Soil, rocky and sandy.
No timber; vegetation consists of sagebrush, greasewood, and rabbitbrush.

To complete the survey of sec. 6, I return to the standard ¼ sec. cor. of sec. 31, T. 6 N., R. 42 E., and run

S. 89° 24' E., on the N. bdy. of sec. 6.

2.25 Point for the ¼ sec. cor. of sec. 6 only, at 40.00 chs. longitudinally from the closing cor. of secs. 5 and 6.

Set an iron post, 28 ins. long, 2½ ins. diam., 22 ins. in the ground, and in a mound of stone, 2 ft. base, to top, with brass cap mkd.



Raise a mound of stone, 4 ft. base, 3 ft. high, S. of the corner.