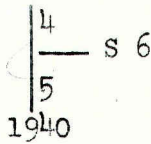


SUBDIVISION OF T. 7 N., R. 43 E.

Chains

bedrock, with a limestone 3x5x9 ins. mkd. with a cross (X) deposited at the base and in a mound of stone to top, for 80.00 chains point of sec. 6, with brass cap mkd, erroneously. This monument functions as reference point only.



From this point, the cor. of Ts. 7 and 8 N., Rs. 42 and 43 E., bears N. 0°10' W., 3.54 chs. dist.

From the cor. of secs. 5, 6, 7 and 8,

N. 0°03' W., bet. secs. 5 and 6,

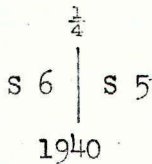
Over rolling mountainous land, through dense undergrowth; asc. 25 ft. over broken S. slope.

6.30 Top of spur, projects W.; desc. 90 ft. over N. slope.

11.90 Wash, 25 lks. wide, 2 ft. deep, course NW.; asc. 120 ft. over S. slope.

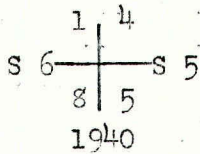
21.00 Top of broad spur, slopes N.70°W.; desc. 125 ft. over broken NE. slope.

40.00 Set an iron post, 3 ft. long, 1 in. diam., 8 ins. in the ground to bedrock, with a granite stone, 3x4x6 ins. mkd. with a cross (X) deposited at the base and in a mound of stone to top, for 1/4 sec. cor., with brass cap mkd.



Desc. 165 ft. over broken NE. slope.

80.00 Set an iron post, 3 ft. long, 1 in. diam., 25 ins. in the ground to bedrock, with a basalt stone, 4x5x8 ins., mkd. with a cross (X) deposited at the base and in a mound of stone to top, for cor. of lots 4-5 of sec. 5, only, with brass cap mkd., erroneously.



Desc. 10 ft.

82.10 Wash, 10 lks. wide, 2 ft. deep, course N.30°W.; desc.

85.46 Intersect the S. bdy. of T. 8 N., R. 43 E.

Set an iron post, 3 ft. long, 2 ins. diam., 6 ins. in the ground to bedrock, with a quart of broken glass deposited at the base and in a large mound of stone to top, for closing cor. of secs. 5 and 6, with brass cap mkd.

