


DEPENDENT RESURVEY OF A PORTION OF THE FIRST STANDARD PARALLEL SOUTH,
North boundary of T. 5 S., R. 37 E., M. D. M., California.

Chains.

Set an iron post, 30 ins. long, 2 ins. diam., 24 ins. in the ground, with brass cap marked




Raise a flat mound of stone, 3 ft. base, around post to top.

40.87

Point for the 1/4 sec. cor. of sec. 6 at proportionate distance; there is no remaining evidence of the original corner.

Set an iron post, 3 ft. long, 1 in. diam., 24 ins. in the ground, with brass cap marked



Raise a flat mound of stone, 3 ft. base, around post to top.


44.47

2 strand barbwire and chicken wire fence, bears N. 35° 08' W., and S. 35° 08' E., 6 lks. to cor., thence west. Leave cleared land.

66.84

Point for the standard 1/4 sec. cor. of sec. 36, T. 4 S., R. 36 E., at proportionate distance; there is no remaining evidence of the original corner.

Set an iron post, 3 ft. long, 1 in. diam., 26 ins. in the ground, with brass cap marked



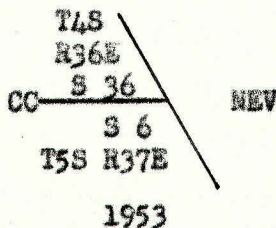
Raise a flat mound of stone, 3 ft. base, around post to top.

71.91

Intersect the California-Nevada State Boundary.

Point for closing cor. of T. 4 S., R. 36 E., and T. 5 S., R. 37 E.

Set an iron post, 30 ins. long, 2 ins. diam., 24 ins. in the ground, with brass cap marked



Raise a flat mound of stone, 3 ft. base, around post to top.

From this cor., the 2 1/2 mile cor. from Mon. No. 71, bears S. 47° 31' E., 19.71 chs. dist.; described in the field notes of the portion of the California-Nevada State Boundary resurveyed under this assignment.