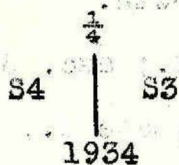


119

SUBDIVISION OF T. 9 S., R. 68 E.

Chains 24.20 Same wash as at 20.00 ch. point, drains SW.; desc. 30 ft.

40.00 Set an iron post, 3 ft. long, 1 in. diam., 6 ins. in the ground to solid rock and in a mound of stone, 5 ft. base to top of post, for 1/4 sec. cor., with brass cap mkd.



Desc. 30 ft.

45.60 Wash, drains S. 30° W. from N. 15° E.; desc. 105 ft.

80.00 Cor. of secs. 3, 4, 9, and 10.

Land, rolling.
Soil, gravelly to rocky; 3rd rate.
Undergrowth, blackbrush, creosote and cacti. Native grasses.
No timber.


Thence, from the cor. of secs. 4, 5, 32, and 33, on the S. bdy. of the township, which is an iron post, 2 ins. diam., mkd. and witnessed, as described in Book "A" of group 61 Nevada.

N. 0°03' W., bet. secs. 32 and 33.

Over rolling hills, through medium dense undergrowth; asc. gradual S. slope 134 ft. to the 69.30 ch. point.

36.40 Wash, drains S. 10° W.

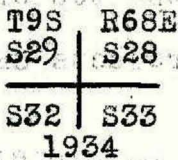
40.00 Set an iron post, 3 ft. long, 1 in. diam., 27 ins. in the ground, for 1/4 sec. cor., with brass cap mkd.



Begin steep ascent of 365 ft. over a S. slope of a spur projecting from N. raise a mound of stone, 3 ft. base, 1 1/2 ft. high, W. of cor.

69.30

80.00 Set an iron post, 3 ft. long, 2 ins. diam., 14 ins. in the ground, over a cross (X) cut in solid rock and in a large mound of stone to top, for cor. of secs. 28, 29, 32, and 33, with brass cap mkd.



This cor. is set on the top of a spur projecting S.

Land, mountainous.
Soil, rocky; 3rd and 4th rate.
Undergrowth, sagebrush, skunkbrush. Grass.
No timber.