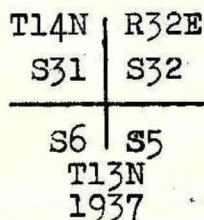


INDEPENDENT RESURVEY NORTH BOUNDARY OF T. 13 N., R. 32 E.

Chains



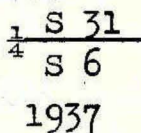
raise a mound
of stone, 2 ft. base, 1½ ft. high, W. of cor.

Land, rolling.
Soil, rocky clay, 3rd rate.
Timber, none; undergrowth, sagebrush, shadscale, and
greasewood.
Grazing, fair to poor.

West, bet. secs. 6 and 31.

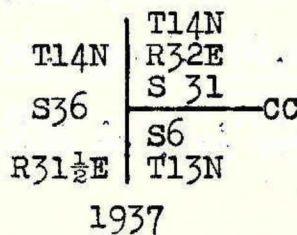
Over rolling land thru scattering undergrowth. Asc. 20 ft.
over gentle E. slope.

- 5.10 Road, bears N.85°E. and S.85°W.
- 12.69 Intersect line 3-4 of M.S. No. 3537; Cyuse lode (unpatent-
ed), N.5°54'E., 6.28 chs. dist. from Cor. No. 3, a con-
glomerate stone, 12x6x4 ins. above the ground, firmly set,
mkd 3-3537 and S.5°54'W., 15.86 chs. dist. from Cor. No. 4,
a conglomerate stone, 12x10x3 ins. above the ground, firm-
ly set, mkd. with a X and 4-3537.
- 16.00 Wash, course SE.; asc. 320 ft. over E. slope.
- 17.40 Road, bears S.55°E. and N.70°W.
- 28.40 Wash, course NE. soon turns E. and SE.
- 40.00 Set an iron post, 3 ft. long, 1 in. diam., 27 ins. in the
ground, for the ¼ sec. cor., with brass cap mkd.



raise a mound
of stone, 2 ft. base, 1½ ft. high, N. of cor.

- 47.70 Low ridge, bears NE. and S.70°W., desc. over a NW. slope.
- 53.90 Draw, drains N.30°E.; desc. 60 ft. along a N. slope.
- 61.20 Draw, drains S.85°W.; desc. 90 ft. over a W. slope.
- 67.20 Dim road, bears N. and S.
- 72.30 Draw, drains NE.; desc. 50 ft. over a W. slope.
- 78.00 Draw, drains S., continue over level land.
- 78.10 Intersect the E. bdy. of T. 14 N., R. 31½ E.
Set an iron post, 3 ft. long, 3 ins. diam., 30 ins. in the
ground, for the closing cor. of Tps. 13 and 14 N., R. 32
E., with brass cap mkd.



The cor. of Tps. 13 & 14 N., R. 31½ E., bears South
23.01 chs. dist.