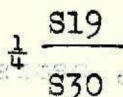


INDEPENDENT RESURVEY OF SUBDIVISION, T. 22 S., R. 63 E.

Chains

34.00 Wash, 20 lks. wide, drains N.

40.00 Set an iron post, 3 ft. long, 1 in. diam., 28 ins. in the ground, for $\frac{1}{4}$ sec. cor., with brass cap marked



1931

raise a mound of stone, 3 ft. base, 2 ft. high, N. of cor.

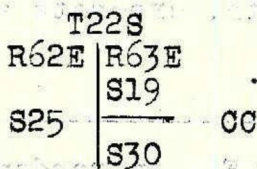
40.50 Wash, 20 lks. wide, drains N.

74.40 Wash, 3 lks. wide, drains NW.

78.29 Intersect the E. bdy. of sec. 25, T. 22 S., R. 62 E., S. 0°21' W., 1.20 chs. dist. from the cor. of secs. 24 and 25, which is an iron post, 2 ins. diam., firmly set, marked and witnessed as described in the official records, book "B" of this group.

At point of intersection:

Set an iron post, 3 ft. long, 2 ins. diam., 28 ins. in the ground, for closing cor. of secs. 19 and 30, T. 22S., R. 63 E., with brass cap marked



1931

raise a mound of stone, 3 ft. base, 2 ft. high, E. of cor.

Land, rocky flood plain, with a general northeasterly exposure and drainage.

Soil, gravelly and rocky; 3rd rate.

Undergrowth, creosote and cacti.

No timber.

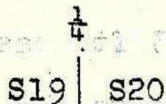
From the cor. of secs. 19, 20, 29, and 30.

N. 0°08' E., bet. secs. 19 and 20.

Over rocky flood plain draining northeasterly, through medium dense undergrowth.

21.30 Wash, 20 lks. wide, drains NE.

40.00 Set an iron post, 3 ft. long, 1 in. diam., 28 ins. in the ground, for $\frac{1}{4}$ sec. cor., with brass cap marked



1931

raise a mound of stone, 3 ft. base, 2 ft. high, W. of cor.