

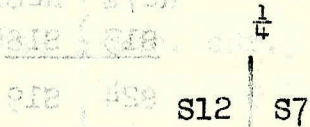
SURVEY OF A PORTION OF E. BOUNDARY T. 28 N., R. 27 E.

Chains North, between secs. 7 and 12

Over gently rolling land

4.40 Wash, 15 lks. wide, 2 ft. deep, drains W.

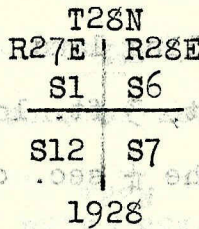
40.00 Set an iron post, 3 ft. long, 1 in. dia., 27 ins. in the ground, for the $\frac{1}{4}$ sec. cor., with brass cap mkd



No stone available;

Dig two pits, crosswise on line, N. and S. of cor.

80.00 Set an iron post, 3 ft. long, 2 ins. dia., 27 ins. in the ground, for the cor. of secs. 1, 6, 7, and 12, with brass cap mkd



No stone available.

Dig four pits, one in each section, NE, SE, SW, and NW. of cor.

Land, gently rolling. Soil, coarse sandy gravel.


Timber, none. Undergrowth, sage, greasewood.

General drainage, W. Grazing, poor.

North, between secs. 1 and 6

Over gently rolling land

40.00 Set an iron post, 3 ft. long, 1 in. dia., 27 ins. in the ground, for the $\frac{1}{4}$ sec. cor., with brass cap mkd



No stone available

Dig two pits crosswise on line, N. and S. of cor.