

Subdivisions of T. 25 N., R. 49 E.

Chains
79.90

The. cor. of secs. 3, 4, 9 and 10.

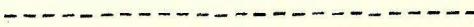
Land, gently rolling hills; drainage, N.

Soil, sandy loam, 1st rate.

Timber, none.

Undergrowth, sage and service berry brush.

Good grazing.




N. 0° 02' W. on true line bet. secs. 3, and 4.

Over nearly level land, through dense undergrowth.

12.90 Wash, 10 lks. wide and 3 ft. deep, drains NE.

40.00 Set an iron post, 3 ft. long and 1 in. in dia., 28 ins. in the ground for the $\frac{1}{4}$ sec. cor., with a brass cap marked:



Dig pits, 18 x 18 x 12 ins. on line, N. and S. of the post, 3 ft. distant.

44.00 Old road, bears E. and W.

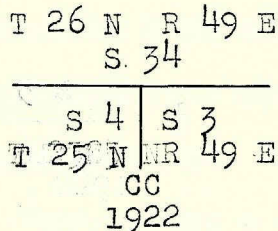
57.00 Main wash, 20 lks. wide and 8 ft. deep, drains E.

59.60 Wash, 10 lks. wide and 3 ft. deep, drains SE.

62.80 Old road, bears E. and W.

84.19 Intersect the Fifth Standard Parallel North at a point 19.63 chains S., 89° 45' E. of the standard corner of secs. 33 and 34, heretofore described and at the point of intersection,

Set an iron post, 3 ft. long and 2 ins. in dia., 28 ins. in the ground for the closing corner for secs. 3 and 4, with a brass cap marked:



Dig pits, 18 x 18 x 12 ins. S., E. and W. of the post, 3 ft. dist.