

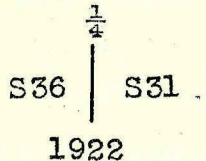
Survey of the East Bdy. of T. 25 N., R. 47 E.

Chains

From the cor. of Ts. 24 and 25 N., Rs. 47 and 48 E.,
hereinbefore described.

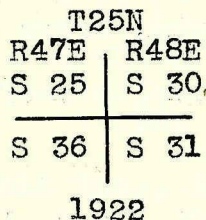
North, on true line, bet. secs. 31 and 36,
Over barren, level lake bed.

40.00 Set an iron post, 3 ft. long, 1 in. diam., 26 ins. in the
ground, for the $\frac{1}{4}$ sec. cor. of secs. 31 and 36, with
brass cap mkd:



Deposit a glass memorial at base of monument.

80.00 Set an iron post, 3 ft. long, 2 ins. diam., 28 ins. in
the ground, for the cor. of secs. 25, 30, 31 and 36,
with brass cap mkd:



Deposit a glass memorial at base of monument.

Land, level, dry lake bed.

Soil, a fine alkaline silt-like loam.

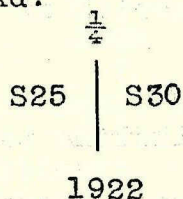
No vegetation.

North, bet. secs. 25 and 30.

Over barren, level lake bed.

30.00 Leave dry lake bed, bears NE. and SW., continue over
level alkali flat thru scattering grease wood under-
growth.

40.00 Set an iron post, 3 ft. long, 1 in. diam., 26 ins. in
the ground, for the $\frac{1}{4}$ sec. cor. of secs. 25 and 30,
with brass cap mkd:



Deposit a glass memorial at base of monument.

80.00 Set an iron post, 3 ft. long, 2 ins. diam., 26 ins. in