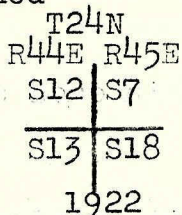



SURVEY OF W. BOUNDARY OF T. 24 N., R. 45 E.

CHAINS 80.00 Dig pits crosswise on line, N. and S. of cor.  
 Set an iron post, 3 ft. long, 2 ins. in dia., 24 ins. in the ground, for the cor. of secs. 7, 12, 13 and 18, with brass cap marked

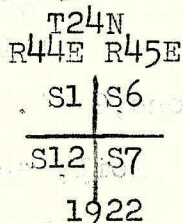


Raise a mound of stone, 2 ft. base, 1½ ft. high, W. of cor. Land, nearly level. Soil, sandy. Timber, none. Undergrowth, sage. General drainage, NW.

28.50 North, on W. bdy. of sec. 7  
 Over rolling land  
 Dry wash, drains NW.  
 35.40 Same wash, drains NE.  
 40.00 Set an iron post, 3 ft. long, 1 in. in dia., 26 ins. in the ground, for ¼ sec. cor., with brass cap marked



49.30 Dig pits crosswise on line, N. and S. of cor.  
 Same wash, drains NW.  
 80.00 Set an iron post, 3 ft. long, 2 ins. in dia., 24 ins. in the ground, for the cor. of secs. 1, 6, 7 and 12, with brass cap marked



Raise a mound of stone, 2 ft. base, 1½ ft. high, W. of cor. Land, rolling. Soil, sandy. Timber, none. Undergrowth, sage. General drainage, NW.

40.00 North, on W. bdy. of sec. 6  
 Over rolling land  
 Set an iron post, 3 ft. long, 1 in. in dia., 26 ins. in the ground, for ¼ sec. cor., with brass cap marked