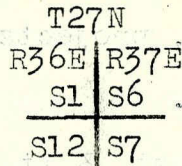


INDEPENDENT RESURVEY OF W. BOUNDARY OF T. 27 N., R. 37 E.

CHAINS  
80.00

Set an iron post, 3 ft. long, 2 ins. in dia., 24 ins. in the ground, for the cor. of secs. 1, 6, 7 and 12, with brass cap marked



1922

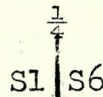
Raise a mound of stone, 2 ft. base, 1½ ft. high, W. of cor. Land, mountainous to rolling. Soil, rocky and gravelly. Timber, none. Undergrowth, sage. General drainage, W.

N 0° 02' E., on true W. bdy. of sec. 6

Over gently rolling land

35.00 Dry wash, drains W.

40.00 Set an iron post, 3 ft. long, 1 in. in dia., 12 ins. in the ground to solid rock, over a marked stone, in a mound of stone, for ¼ sec. cor., with brass cap marked



1922

64.00 Road, bears E. and W.

84.98 The cor. of Ts. 27 and 28 N., Rs. 36 and 37 E. hereinbefore described.

Land, gently rolling. Soil, sandy. Timber, none.

Undergrowth, sage and shadscale. General drainage, W.

SUBDIVISIONS OF T. 27 N., R. 37 E.

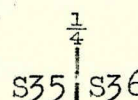
From the cor. of secs. 1, 2, 35 and 36, on the S. bdy. of the twp., hereinbefore described

Thence

N 0° 01' W., bet. secs. 35 and 36

Ascend SE. slope over mountainous land 270 ft. to

40.00 Set an iron post, 3 ft. long, 1 in. in dia., 26 ins. in the ground, for ¼ sec. cor., with brass cap marked



1922