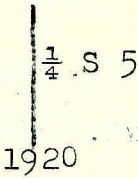
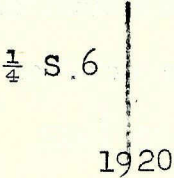


DEPENDENT RESURVEY OF SUBDIVISIONS OF T. 8 N., R. 29 E.

CHAINS Set an iron post, 3 ft. long, 1 in. in dia., 8 ins. in the ground on solid rock, over a marked rock and surrounded by a mound of stone, for $\frac{1}{4}$ sec. cor. sec. 5, with brass cap marked




38.78 Proportionate measurement
Set an iron post, 3 ft. long, 1 in. in dia., 11 ins. in the ground on solid rock, over a marked stone and surrounded by a mound of stone, for $\frac{1}{4}$ sec. cor. sec. 6, with brass cap marked



44.77 Ravine, 290 ft. below spur, drains SE., ascend S. slope.
55.77 Spur, 195 ft. above ravine, projects E., descent of 350 ft. along broken NE. slope to cor.

77.66 The cor. of secs. 5, 6, 31 and 32, Ts. 8 and 9 N., R. 29 E., which is a 2 in. iron post, firmly set in a mound of stone, and marked and witnessed as described by the Surveyor General, I mark same for 4 sections as follows:



Land mountainous; general drainage E.
Soil, rocky.
Timber, none.
Undergrowth, scattering sagebrush.

ESTABLISHMENT OF CORNERS ON N. BDY. OF T. 8 N., R. 29 E.

Corners for subdivisions in T. 8 N., R. 29 E., were set at regular intervals west longitudinally from the east boundary of the township as follows: