

SURVEY OF THE NORTH BDY. OF T. 16 S., R. 48 E.

CHAINS

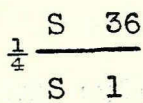
From the cor. of Ts. 15 and 16 S., Rs. 48 and 49, which is an iron post, 3 ins. diam., set, mkd. and witnessed as previously described, in Book "A" of this Group.

West, on true line, bet. secs. 1 and 36,

Over level desert land thru scattering undergrowth,

8.00 Dry wash, drains SW.

40.00 Set an iron post, 3 ft. long, 1 in. diam., 26 ins. in the ground, for  $\frac{1}{4}$  sec. cor. of secs. 1 and 36, with brass cap mkd:

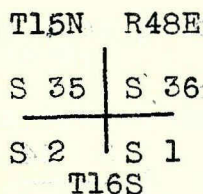


1921

dig pits, 18x18x12 ins., E. and W. of cor., 3 ft. dist.

44.90 Dry wash, drains SW.

80.00 Set an iron post, 3 ft. long, 2 ins. diam., 24 ins. in the ground, for cor. of secs. 1, 2, 35 and 36, with brass cap mkd:



1921

dig pits, 18x18x12 ins., in each sec., 3 ft. dist.

Land, level.

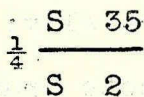
Soil, sandy and gravelly; 2nd to 3rd rate.

Undergrowth, sagebrush, shad scale, creosote brush.

West, on true line,

Over level land thru dense undergrowth,

40.00 Set an iron post, 3 ft. long, 1 in. diam., 26 ins. in the ground, for  $\frac{1}{4}$  sec. cor. of secs. 2 and 35, with brass cap mkd:



1921

and raise a mound of stone, 2 ft. base,  $1\frac{1}{2}$  ft. high, N. of cor.