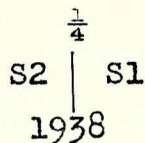


Chains

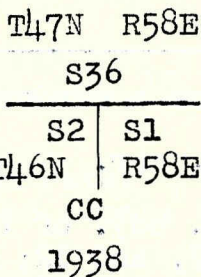


raise a mound  
of stone, 2 ft. base,  $1\frac{1}{2}$  ft. high, W. of cor.

79.68

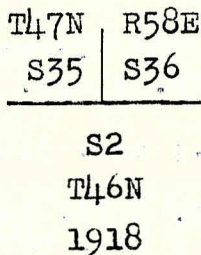
Intersect the N. bdy. of the Tp.

Set an iron post, 3 ft. long, 2 ins. diam., 30 ins. in the ground, for the closing cor. for secs. 1 and 2, with brass cap mkd.



raise a mound  
of stone, 2 ft. base,  $1\frac{1}{2}$  ft. high, S. of cor.

From this point the cor. of secs. 1, 2, 35, and 36, bears West, 5.55 chs. dist.; an iron post, 2 ins. diam., 18 ins. above the ground, in a mound of stone, mkd. and witnessed as described in the official record. This cor. will hereafter refer to secs. 35 and 36, only, therefore I destroy the mound of stone to the W. and alter the corner monument to read:



raise a mound  
of stone, 2 ft. base,  $1\frac{1}{2}$  ft. high, N. of cor.

Land, rolling.  
Soil, rocky clay, 3d rate.  
Timber, none; undergrowth, sagebrush, shadscale and native grasses and weeds.  
Grazing, good.

From the standard cor. of secs. 34 and 35, on the 9th Standard Parallel N.; an iron post, 2 ins. diam., 9 ins. above the ground, mkd. and witnessed, as described in the field notes of T. 45 N., R. 58 E.

N. 0° 02' W., bet. secs. 34 and 35.

Asc. 334 over mountainous land, on a S. slope, thru medium dense timber and undergrowth.

11.80

Spur, slopes S. 70° W.; trail, bears N. 70° E. and S. 70° W.; desc. 250 ft. along a W. slope.

40.00

Set an iron post, 3 ft. long, 1 in. diam., 26 ins. in the ground, for the  $\frac{1}{4}$  sec. cor., with brass cap mkd.