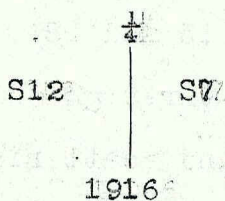


Chains

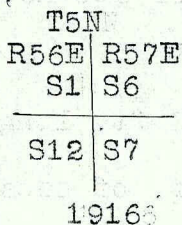


and raise a mound of stone, 3 ft. base,  $1\frac{1}{2}$  ft. high, W of cor.

69.10 Old road, bears E. and W.

71.70 Small draw, 1 ch. wide, 30 ft. deep, drains W.

80.00 Set an iron post, 3 ft. long, 2 ins. in dia., 24 ins. in the ground for cor. of secs. 1,6,7 and 12, with brass cap marked



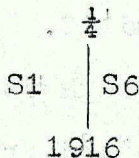
and raise a mound of stone, 3 ft. base, 2 ft. high, W of cor.

Land, rolling with a general drainage to the W.; soil, light brown gravelly clay loam of medium texture, 26 ins. deep, with some loose scattering lime rock and coarse gravel on surface; no timber; scattering undergrowth of shadscale, sage brush and grass; scant grazing, 80 chs.

North, bet. secs. 1 and 6.

Over rolling land, through scattering undergrowth of shadscale, sage brush, greasewood and grass.

40.00 Set an iron post, 3 ft. long, 1 in. in dia., 26 ins. in the ground for  $\frac{1}{4}$  sec. cor., with brass cap marked



and raise a mound of stone,  $2\frac{1}{2}$  ft. base,  $1\frac{1}{2}$  ft. high, W. of cor.

80.55 Intersect the First Standard Parallel North, 11.47 chs. N.89° 40'W. of the standard cor. of Tps.6 N., Rs. 56 and 57/E., herebefore described.