


34.

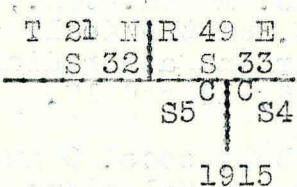
Subdivision T. 20 N., R. 49 E.

Chains S. 89° 58' E. on a random line bet. secs. 4 and 9.  
 40.00 Set temp.  $\frac{1}{4}$  sec. cor.  
 80.02 Intersect N. and S. line 5 lks. S. of the cor. of secs.  
 3, 4, 9 and 10.  
 Thence I run  
 W. on a true line bet. secs. 4 and 9.  
 38.00 Old road bears S. 75°E. and N. 75°W.  
 40.01 Set an iron post 3 ft. long, 1 in. diam., 26 ins. in  
 the ground for  $\frac{1}{4}$  sec. cor., with brass cap mkd.,




Dig pits, 18x18x12ins., E. and W. of cor. 3 ft. dist.,  
 and raise a mound of earth  $3\frac{1}{2}$  ft. base,  $1\frac{1}{2}$  ft. high N.  
 of corner.  
 54.50 Enter greasewood flat.  
 80.02 The cor. of secs. 4, 5, 8 and 9.  
 Land nearly level.  
 Undergrowth, sage brush land with sand loam soil and  
 greasewood flat with clayey loam soil and heavy growth  
 of rabbit brush.  
 July 20, 1915.

12.35 N. 0° 03'W. bet. secs. 4 and 5.  
 Intersect the Fourth Standard Parallel N. 23.42 chs. E.  
 of the standard corner of secs. 32 and 33.  
 Set an iron post, 3 ft. long, 2 ins. diam., 24 ins. in  
 the ground for closing cor. of secs. 4 and 5. with  
 brass cap mkd.,



Dig pits, 24x18x12ins., crosswise on each line, E. and  
 W., 3 ft. and S. of post, 7 ft. dist.; and raise a mound  
 of earth, 4 ft. base, 2 ft. high, S. of corner.  
 Land nearly level.  
 Undergrowth, sage brush land with sand loam soil and  
 greasewood flat with clayey loam soil and heavy growth  
 of rabbit brush.  
 July 20, 1915.

Surveyed by H. W. Reppert.  
 July 19, 1915: At 8h.05m., a.m., apparent time, I set off  
 20° 59 $\frac{1}{2}$ 'N. on the decl. arc; 39° 34'N. on the lat. arc  
 and determine a meridian with the solar at the cor.  
 of secs. 5, 6, 31 and 32, on the S. bdy. of the Tp.  
 Thence I run  
 N. 0° 03'W. bet. secs. 31 and 32.  
 Across greasewood flat.  
 15.00 Leave greasewood, enter sage brush plain.  
 40.00 Set an iron post, 3 ft. long, 1 in. diam., 26 ins. in  
 the ground for  $\frac{1}{4}$  sec. cor., with brass cap mkd.,



Dig pits, 18x18x12ins., N. and S. of cor. 3 ft. dist.,  
 and raise a mound of earth  $3\frac{1}{2}$  ft. base,  $1\frac{1}{2}$  ft. high W.  
 of corner.  
 50.00 Leave plain and gradually ascend small bench.  
 74.00 Top of small bench about 15 ft. above plain.  
 Over level sage brush country.  
 80.00 Set an iron post, 3 ft. long, 2 ins. diam., 24 ins. in