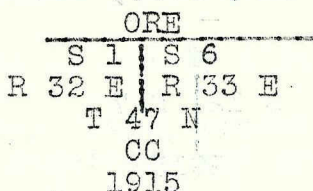


Chains

S. 89° 51' W. of the 219 mile cor., and at point of intersection set an iron post, 3 ft. long, 3 ins. diam., 21 ins. in the ground to solid rock and in a mound of stone, with brass cap mkd.



and raise a mound of stone, 2 ft. base, 1½ ft. high S. of corner.
Land, mountainous. Soil, gravelly and rocky. Trap and granite rock. Fair sagebrush and grass. A few scattering aspens.

November 17, 1915.

SUBDIVISION OF T. 47 N., R. 32 EAST

October 29: At 8h. 15m. a.m., l.m.t., I set off 41° 53.5' on the lat. arc and 13° 13' S. on the decl. arc, and determine a meridian with the solar at the cor. of secs. 1, 2, 35 and 36 on the S. bdy. of the tp., hereinbefore described.

Thence I run

N. 0° 1' W., bet. secs. 35 and 36.

Over rolling land. Ascend slightly on SE. slope.

1.00 Top of ascent; descend 60 ft. on NW. slope to creek.


5.20 A creek, flowing, 10 lks. wide, 5 ins. deep, drains N. 65° E.; thence along E. slope.

20.50 Dim road, bears NE. and SW.

20.80 Draw, course NE.

34.80 Wash, 12 lks. wide, 2 ft. deep, course E.

40.00 Set an iron post, 3 ft. long, 1 in. diam., 26 ins. in the ground for ¼ sec. cor., with brass cap mkd.,



and raise a mound of stone, 2 ft. base, 1½ ft. high W. of corner.

41.70 Fence, bears E. and W., about 1 chain E. of where it turns N. 5° E.

44.00 Leave rolling, enter mountainous land, bears E. and W.; descend 85 ft. on NE. slope to brook.

53.55 Brook, slightly flowing, course E.; ascend 110 ft. on SE. slope.


57.10 Fence, bears N. 5° E. and S. 5° W.

72.00 Top of ascent; descend 25 ft. on NW. slope to cor.

72.55 Fence, bears N. 62° W. and S. 62° E., about 1 chain westerly from where it turns S. 5° W.

74.30 Road, Kings River ranch to Denio, Oregon, bears N. 40° W. and S. 40° E.

80.00 Set an iron post, 3 ft. long, 2 ins. diam., 24 ins. in the ground, for cor. of secs. 25, 26, 35 and 36, with brass cap mkd.,



and raise a mound of stone, 2 ft. base, 1½ ft. high, W.