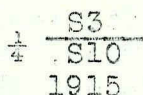


Chains

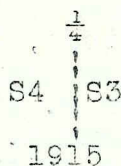
21.32 Over gently rolling land, slight slope to NE.  
 Wash, at mouth of canyon, 15 lks. wide, 2 ft. deep,  
 course NE.  
 40.06 50 ft. above sec. cor., on gentle E. slope.  
 Set an iron post, 3 ft. long, 1 in. in dia. 8 ins. in  
 the ground to underlying rock, and in a mound of stone  
 for  $\frac{1}{4}$  sec. cor., with brass cap mkd.,



and raise a mound of stone, 2 ft. base,  $1\frac{1}{2}$  ft. high N.  
 of cor.

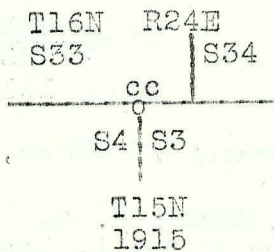
Thence gradually ascend over NE. slope.  
 66.15 Draw, 10 ft. deep, course N.  
 80.12 125 ft. above  $\frac{1}{4}$  sec. cor.  
 The cor. of secs. 3, 4, 9 and 10.  
 Land gently rolling, exposure and drainage to NE.  
 Soil, gravelly and light sandy loam, with rocks, 2nd  
 and 3rd rates.  
 Undergrowth, scattering short sage brush, shadscale and  
 sheep brush, some grass. No timber. Fair grazing.

14.05 North on a true line bet. secs. 3 and 4.  
 Over gently rolling land, slope to NE. and E.  
 22.35 Draw, 75 ft. below sec. cor., course E.  
 40.00 Draw, 10 ft. deep, course NE. for 5 chs., thence SE.  
 On gentle N. slope, 10 ft. below sec. cor.  
 Set an iron post, 3 ft. long, 1 in. in dia., 20 ins. in  
 the ground to underlying rock, and in a mound of stone  
 for  $\frac{1}{4}$  sec. cor., with brass cap mkd.,



and raise a mound of stone, 2 ft. base,  $1\frac{1}{2}$  ft. high W.  
 of cor.

65.84 Road, Carson City to Wabuska, bears NW. and SE.  
 73.70 Draw, 10 ft. deep, course E.  
 78.00 Irrigation ditch, 4 ft. wide, 1 ft. deep, course E.  
 82.51 40 ft. below  $\frac{1}{4}$  cor.  
 Intersect the 3rd. Standard Parallel N., at a point N.  
 89° 50' W., 24.24 chs. dist., from the Standard Corner  
 of secs. 33 and 34, which is a 3 in. iron post, 12 ins.  
 above ground, firmly set, marked and witnessed as des-  
 cribed by the Surveyor General. At point of intersec-  
 tion, set an iron post, 3 ft. long, 2 ins. in dia.,  
 24 ins. in the ground for closing cor. of secs. 3 and 4  
 with brass cap mkd.,



and raise a mound of stone, 2 ft. base,  $1\frac{1}{2}$  ft. high S.  
 of cor.

Land, rolling, exposure and drainage to NE. and E.  
 Soil, gravelly, mixed with scattering rocks; 3rd rate.  
 Undergrowth, short sage and sheep brush, some grass.  
 No timber. July 3, 1915.