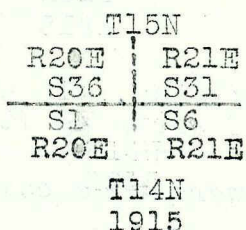


Resurvey of N. Boundary of T. 14 N., R. 20 E.
Retracement and Resurvey of Subdivisions of T. 14 N., R. 20 E. 11

Chains

From the cor. of secs. 1, 2, 35 and 36 hereinafter described, thence,
East, retracing bet. secs. 1 and 36.
At 40.00 chs., no trace of $\frac{1}{4}$ sec. cor.
At 79.72 chs., fall 27 lks. S. of the cor. of Ts. 14 and 15 N., Rs. 20 and 21 E., which I find to be a mound of stone, (no trace of post found) from which the stumps (trees having been cut down), of a Pinon Pine, 10 ins. in dia., bears N. $36\frac{1}{2}^{\circ}$ E., 98 lks. dist., A Pinon Pine, 12 ins. in dia. bears S. $88\frac{1}{2}^{\circ}$ W., 134 lks. dist. These stumps agree with old notes as given by the Surveyor General. No trace of other two bearing trees could be found. I re-establish cor. at same point with an iron post, 3 ft. long, 3 ins. in dia., 24 ins. in the ground for cor. of Tps. 14 and 15 N., Rs. 20 and 21 E. with brass cap mkd.,



and raise a mound of stone, 2 ft. base, $1\frac{1}{2}$ ft. high S. of corner.

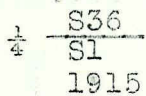
No trees suitable as bearing trees.

The falling answers to a correction of 12' therefore I run S. $89^{\circ} 48' W.$ resurveying bet. secs. 1 and 36.

39.86

315 ft. below tp. cor.

Set an iron post, 3 ft. long, 1 in. in dia., 26 ins. in the ground for re-established $\frac{1}{4}$ sec. cor., with brass cap mkd.,



and raise a mound of stone, 2 ft. base, $1\frac{1}{2}$ ft. high N. of corner.

No suitable trees within limits as bearing trees.

79.72

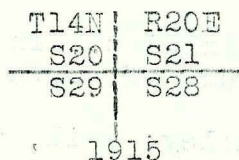
590 ft. below $\frac{1}{4}$ sec. cor.

The cor. of secs. 1, 2, 35 and 36.

RETRACEMENT AND RESURVEY OF SUBDIVISIONS T. 14 N., R. 20 E.

June 11: At the original cor. of secs. 20, 21, 28 and 29, which I find to be an old decayed cedar post, 4x4 ins. $1\frac{1}{2}$ ft. lying on the ground, plainly marked T14N R20E S, other marks too worn to read, also find the charred stake, buried in the ground. I reestablish cor. at same point as follows:

Set an iron post, 3 ft. long, 2 ins. in diam., 24 ins. in the ground, with brass cap mkd.,



Dig pits, 18x18x12 ins., in each sec. $5\frac{1}{2}$ ft. dist.; and raise a mound of earth, 4 ft. base, 2 ft. high W. of cor.

Thence,

South, retracing bet. secs. 28 and 29.