


Chains.

79.84 The cor. of secs. 4 and 9.
 This mile is on a gentle E. slope.
 Soil of W. 30 chs., stony and rocky; and of E. 50 chs.,
 sandy and gravelly.
 Fair greasewood.
 No timber.

From the $\frac{1}{4}$ sec. cor. bet. secs. 3 and 10; hereinbefore
 described, I run
 West, on a true line, bet. west half of secs. 3 and 10.
 Over gently undulating land.
 11.50 Road, Wheeler farm to Soldier Meadows, bears N. 30° W.
 and S. 30° E.

30.78 Intersect the E. bdy. of sec. 9 at a point 1.86 chs. S.
 0° 2' W. of the cor. of secs. 4 and 9, and at the point
 of intersection,
 Set an iron post, 3 ft. long, 2 ins. in dia., 24 ins. in
 the ground, for cor. of secs. 3 and 10, with brass cap
 mkd.:



1915


and raise a mound of stone, 2 ft. base, $1\frac{1}{2}$ ft. high, E.
 of cor.
 Land, gently undulating.
 Soil, sandy loam.
 Heavy, low greasewood.
 No timber.

From the cor. of secs. 4 and 9, I run
 N. 0° 2' E., on a true line, bet. secs. 3 and 4.
 Over nearly level land.
 38.14 At this point, which is 40.00 chs. N. 0° 2' E. of the cor.
 of secs. 3 and 10, I
 Set an iron post, 3 ft. long, 1 in. in dia., 26 ins. in
 the ground, for $\frac{1}{4}$ sec. cor. for sec. 3 only, with brass
 cap mkd.:




1915

and raise a mound of stone, 2 ft. base, $1\frac{1}{2}$ ft. high, E.
 of cor.
 40.00 Set an iron post, 3 ft. long, 1 in. in dia., 26 ins. in
 the ground, for $\frac{1}{4}$ sec. cor. for sec. 4 only, with brass
 cap mkd.:



1915

and raise a mound of stone, 2 ft. base, $1\frac{1}{2}$ ft. high, W.
 of cor.
 78.17 Intersect the N. bdy. of the tp. at a point 10.16 chs. N.
 89° 35' E. of the cor. of secs. 33 and 34, hereinbefore
 described, and at the point of intersection,
 Set an iron post, 3 ft. long, 2 ins. in dia., 24 ins. in
 the ground, for the closing corner of secs. 3 and 4,
 with brass cap mkd.:



T 37 N R 25 E
 1915