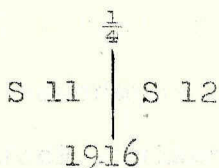


18.
Chs.

Subdivision of T. 32 N., R. 59 E.

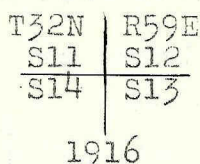
From the cor. of secs. 1, 2, 11 and 12,
S.0°18'E. on a resurvey bet. secs. 11 and 12.

39.90 Set an iron post 3 ft. long, 1 in. in diam., 26 ins. in
the ground for $\frac{1}{4}$ sec. cor., with brass cap mkd:



and raise a mound of stone, 2 ft. base, $1\frac{1}{2}$ ft. high, W.
of cor.

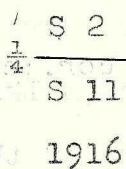
79.80 Set an iron post 3 ft. long, 2 ins. in diam., 24 ins.
beside the old stake
in the ground for cor. of secs. 11, 12, 13 and 14.,
with brass cap mkd:



and raise a mound of stone, 2 ft. base, $1\frac{1}{2}$ ft. high, W.
of cor.

From the cor. of secs. 1, 2, 11 and 12,
West on a resurvey bet. secs. 2 and 11.

40.00 Set an iron post 3 ft. long, 1 in. in diam., 26 ins. in
the ground for $\frac{1}{4}$ sec. cor., with brass cap mkd:



and raise a mound of stone, 2 ft. base, $1\frac{1}{2}$ ft. high, N.
of cor.

Subdivision of T. 32 N., R. 59 E.

From the $\frac{1}{4}$ cor. of secs. 2 and 11 just reestablished,
West on a true line bet. secs. 2 and 11.

Over rolling land, through dense sagebrush.

5.00 Base of Ruby Mountains, bears N. and S.; asc. through