


Chains

- 44.98 Rocky mountain ridge, bears NE. and SW. 290 ft. above ravine. Descend SE. slope.
- 54.32 Ravine, course SW. 110 ft. below ridge. Ascend W. slope.
- 76.49 Rocky mountain spur, slopes S. 95 ft. above ravine. Descend SE. slope.
- 79.93 Ravine, course SW. 70 ft. below spur.
- 82.52 20 ft. above ravine, on NW. slope.


Set a conglomerate rock 18x12x10 ins. 11 ins. in the ground for the cor. of secs. 1 and 2, marked with 1 notch on the E. and 5 notches on the W. edge; dig pits 24x24x12 ins. in each section 6 ft. dist., and raise a mound of earth 4 ft. base, 2 ft. high, S. of cor. Land, high, rolling rocky and gravelly mountains of volcanic and conglomerate rocks, with a general SW. slope. Soil; dry, gravelly and rocky. Shallow and much washed on the slopes, 3rd and 4th rate, - unfit for cultivation. Good growth of medium sized sagebrush, some grass, weeds and other feed, no timber. Good grazing land.

- 9.39 S. 89°55'E. on the north bdy. of sec. 1. Ascend NW. slope of high, rolling mountains. 95 ft. above corner.

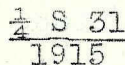
Intersect the cor. of T. 32 N., Rgs. 52 and 53 E. I destroy all trace of this corner and its accessories and reestablish it at the same point as follows:  
Set an iron post 3 ft. long, 3 ins. in dia., 24 ins. in the ground for the cor. of Ts. 32 N., Rgs. 52 and 53 E., with brass cap mkd:




- 41.26 and raise a mound of stone 2 ft. base, 1½ ft. high, N. of cor.  
Set an iron post 3 ft. long, 1 in. in dia., 24 ins. in the ground for the ¼ sec. cor. for sec. 1, with brass cap mkd:



- 67.09 and raise a mound of stone 2 ft. base, 1½ ft. high, S. of cor.  
The ¼ sec. cor. for sec. 31. I destroy all trace of this corner and its accessories and reestablish it at the same point as follows.  
Set an iron post 3 ft. long, 1 in. in dia., 24 ins. in the ground for the ¼ sec. cor. for sec. 31, with brass cap mkd:



- 82.52 and raise a mound of stone 2 ft. base, 1½ ft. high, N. of cor.  
The old cor. for the N.E. cor. of T. 31 N., R. 52 E. I destroy all trace of this corner and its accessories and reestablish it at the same point as follows:  
Set an iron post 3 ft. long, 3 ins. in dia., 24 ins. in the ground for the N.E. cor. of T. 31 N., R. 52 E., with brass cap mkd:



- and raise a mound of stone 2 ft. base, 1½ ft. high, SW. of cor. Sept. 6, 1915.