


Chains

in the ground for the Std. Cor. of Tp. 36 N., R. 51 E., with brass cap mkd:



and raise a mound of stone 2 ft. base, 1½ ft. high, N. of cor.
 Land mountainous.
 Soil, clay and gravelly loam and rocky, 2nd and 4th rate.
 Undergrowth, sagebrush and service berry.
 No timber except along the Jack Creek Canyon. There are a few aspen groves.
 Good grass for grazing.

Sept. 4, 1914.

SUBDIVISIONS T. 35 N., R. 51 E.

August 31, 1914:

At 7 h 0 m, a.m., l.m.t., I set off 40°49'N. on the lat. arc; 8°51'N. on the decl. arc, and determine a meridian with the solar at the cor. of secs. 31 and 32, on the S. Bdy. of the Tp., heretofore described.

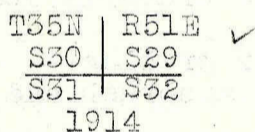
Thence North on a retracement between secs. 31 and 32.

40.51 Fall 106 lks. W. of the ¼ sec. cor., which is an old decayed willow stake 1½ ins. in dia., 2½ ft. long, on top of an old mound, and is evidently the old ¼ sec. cor. The course of this half mile is N.1°30'E., and the length 40.52 chs.

81.02 Fall 106 lks. W. of corner, which is an old decayed stake with no marks, in an old stone mound.

I re-establish this corner in the same place as follows:

Set an iron post 3 ft. long, 2 ins. in dia., 24 ins. in the ground for the cor. of secs. 29, 30, 31 and 32, with brass cap mkd:



and raise a mound of stone 2 ft. base, 1½ ft. high, W. of cor.

Thence South on a resurvey between secs. 31 and 32.

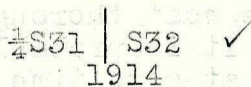
Over rolling land, thru dense sagebrush.

Desc. gently.

10.00 A mud spring or seep bears East 3.50 chs. dist., almost dry now.

40.51 The old ¼ sec. cor. between secs. 31 and 32, which I re-establish in the same place as follows:

Set an iron post 3 ft. long, 1 in. in dia., 26 ins. in the ground for the ¼ sec. cor., with brass cap mkd:



and raise a mound of stone 2 ft. base, 1½ ft. high, W. of cor.

Thence S.1°30'W.

59.60 Wash, 15 lks. wide, 3 ft. deep, course E.

63.20 Wash, 10 lks. wide, 2 ft. deep, course E.

81.03 The re-established cor. of secs. 31 and 32, on the S. Bdy. of the Tp.
 Land, rolling.