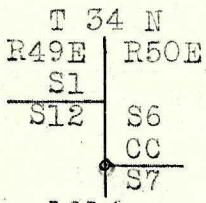



Chains



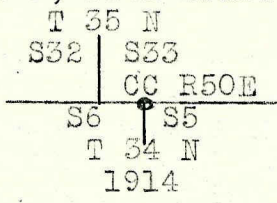
dig pits 24x18x12 ins. crosswise on line N. and S. 3 ft. dist., and E. of cor. 7 ft. dist., and raise a mound of earth 4 ft. base, 2 ft. high, E. of cor. Land nearly level; slopes west. Soil, clay loam, 2nd rate; 1 to 2 ft. deep. Subsoil, hard clay. Good grass. Entire mile suitable for dry farming.  
October 7, 1914: At 11 h 48 m, a.m., l.m.t., I set off 5°23'S., on the decl. arc; and observe the sun on the meridian, the resulting latitude is 40°49'N.

North on a Sectional Guide Meridian between secs. 5 and 6. Over rolling land; through dense sage.

- Desc. gently.
- 3.00 Trail, bears N.70°E. and S.80°W.
- 4.20 Wash, 10 lks. wide, 2 ft. deep, course S.60°W.
- Asc.
- 10.25 Wash, 25 lks. wide, 4 ft. deep, course W.
- Leave Boulder Valley, asc. mountain.
- 25.80 Top of ridge, 120 ft. above corner, bears N.10°W. and S.10°E. Desc.
- 40.00 Set an iron post 3 ft. long, 1 in. in dia., 26 ins. in the ground for the ¼ sec. cor., with brass cap mkd:



- and raise a mound of stone 2 ft. base, 1½ ft. high, W. of cor.
- 61.00 Top of ridge, 60 ft. above last ridge, bears E. and W. Desc.
- 67.00 Ridge, bears NE. and SW. 50 ft. below last ridge.
- 85.30 Wash, 25 lks. wide, 4 ft. deep, in bottom of hollow, 80 ft. below ridge, course S.80°W. Asc.
- 86.63 Intersect N. Bdy. of the Tp., at 17.15 chs. East of the cor. of secs. 32 and 33, already described.
- At point of intersection, set an iron post 3 ft. long, 2 ins. in dia., 24 ins. in the ground for the Closing Corner of secs. 5 and 6, with brass cap mkd:



and raise a mound of stone 3 ft. base, 2 ft. high, S. of cor. Land, rolling and mountainous. Soil, clay, gravelly and rocky loam; Undergrowth, sagebrush. Good grass for grazing. No timber.  
S. P. Stewart, October 7, 1914.  
U.S. Surveyor.