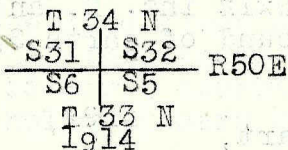


8. Resurvey of S. Bdy. T. 34 N., R. 50 E.

Chains

80.00 Point 325 ft. below  $\frac{1}{4}$  sec. cor.  
 Find no trace of the old sec. cor. after diligent search.  
 Set an iron post 3 ft. long, 3 ins. in dia., 24 ins. in the ground for the re-established cor. of secs. 5, 6 31 and 32, with brass cap mkd:




dig pits 18x18x12 ins. in each section  $5\frac{1}{2}$  ft. dist., and raise a mound of earth 4 ft. base, 2 ft. high, W. of cor.

Land, mountainous.  
 Soil, clay and gravelly loam, 2nd rate.  
 No timber.

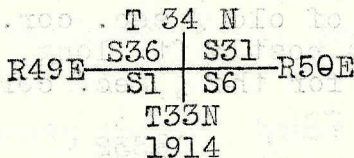
Good grass for grazing.  
 Undergrowth, sagebrush.  
 October 2, 1914:  
 At this corner, at 11 h 50 m, a.m., l.m.t., I set off  $3^{\circ}28'S$ . on the decl. arc; and observe the sun on the meridian, the resulting lat. is  $40^{\circ}44'N$ .

40.00 West on a resurvey between secs. 6 and 31.  
 Over rolling mountainous land, through dense sage, desc. gently.  
 Point 100 ft. below sec. cor.  
 Find no trace of old  $\frac{1}{4}$  sec. cor.  
 Set an iron post 3 ft. long, 1 in. in dia., 26 ins. in the ground for the re-established  $\frac{1}{4}$  sec. cor., with brass cap mkd:



dig pits 18x18x12 ins. E. and W. of cor. 3 ft. dist., and raise a mound of earth  $3\frac{1}{2}$  ft. base,  $1\frac{1}{2}$  ft. high, N. of cor.

50.20 Beowawe-Carlin road, bears NE. and SW.  
 78.18 Point 160 ft. below sec. cor.  
 The old cor. of Tps. 33 and 34 N., Rs. 49 and 50 E., already described, which I remonument at the same point as follows:  
 Set the same stake, also an iron post 3 ft. long, 3 ins. in dia. 24 ins. in the ground for the re-established Tp. Cor., with brass cap mkd:



dig pits 24x24x12 ins. on each line N., E. and W. 4 ft., and S. of cor. 8 ft. dist., and raise a mound of earth  $5\frac{1}{2}$  ft. base,  $2\frac{1}{2}$  ft. high, S. of cor.

Land rolling.  
 Soil, clay loam 2nd rate.  
 No timber.  
 Good grass for grazing.  
 Undergrowth, sagebrush.