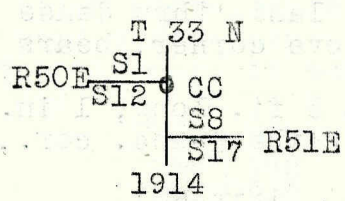


Chains

- 48.80 Bottom of hollow, 100 ft. below spur, course SE:
- 53.40 Spur, 55 ft. above hollow, bears NW. and SE.
- 63.30 Ravine, 130 ft. below corner, course NE.
- 67.40 Spur, 30 ft. above hollow, bears NE. and SW.
- 80.32 Intersect the E. Bdy. of the Tp., at a point 11.59 chs. N.0°14'W. of the cor. of secs. 8 and 17, of T. 33 N., R. 51 E., heretofore described.

At point of intersection, set an iron post 3 ft. long, 2 ins. in dia., 24 ins. in the ground for the closing corner of secs. 1 and 12, with brass cap mkd:



and raise a mound of stone 2 ft. base, 1½ ft. high, W. of cor.
 Corner is set 75 ft. above ravine.
 Land mountainous.
 Soil, clay and gravelly loam, 2nd rate.
 No timber.
 Undergrowth, sagebrush. Good grass for grazing.
 October 23, 1914.

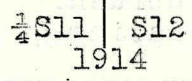
October 26, 1914:

At 7 h 44 m, a.m., 1.m.t., I set off 12°15'S. on the decl. arc; 40°43'N. on the lat. arc; and determine a meridian with the solar at the cor. of secs. 1, 2, 11 and 12.

Thence South on a Sectional Guide Meridian between secs. 11 and 12.

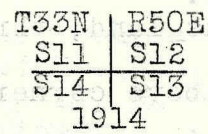
Over mountainous land, thru dense undergrowth; desc.

- 3.30 Hollow, 60 ft. below corner, course S.60°W. Asc.
- 5.10 Spur, 20 ft. above hollow, bears N.60°E. and S.60°W. Desc. spur
- 9.10 Swale, 25 ft. below, course S.80°W. Asc.
- 10.60 Spur, 30 ft. above hollow, bears N.80°E. and S.80°W. Desc.
- 18.70 Ravine, 40 ft. below ridge, course N.70°W.
- 30.50 Spur, 150 ft. above hollow, bears N.80°W. and S.80°E.
- 33.40 Hollow, 10 ft. below spur, course N.80°W.
- 40.00 Set an iron post 3 ft. long, 1 in. in dia., 26 ins. in the ground for the ¼ sec. cor., with brass cap mkd:



and raise a mound of stone 2 ft. base, 1½ ft. high, W. of cor.

- 64.60 Ridge, 620 ft. above hollow, bears N.15°W. and S.16°E. Desc.
- 77.90 Hollow, 80 ft. below ridge, course S.80°W. Asc.
- 80.00 Set an iron post 3 ft. long, 2 ins. in dia., 24 ins. in the ground for the cor. of secs. 11, 12, 13 and 14, with brass cap mkd:



and raise a mound of stone 2 ft. base, 1½ ft. high, W. of cor.
 Land mountainous.