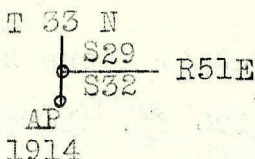


16. Resurvey of East Bdy. T. 33 N., R. 50 E.

Chains



1914

and raise a mound of stone 2 ft. base, 1½ ft. high, E. of cor. Corner is set 40 ft. above hollow. Land mountainous. Soil, gravelly and rocky, 2nd and 4th rate. No timber. Undergrowth, sagebrush. Good grass for grazing. October 29th, 1914.

November 3rd, 1914:
S.0°49'E. on a resurvey along the W. side of sec. 32, of T. 33 N., R. 51 E. Over mountainous land, thru dense undergrowth.

5.40 Asc. Top of spur, 140 ft. above corner, bears E. and W. Desc.

7.07 The old cor. of secs. 24 and 25, which now becomes an angle point only, and which I re-establish at the same point as follows:

Set an iron post 3 ft. long, 3 ins. in dia., 24 ins. in the ground for angle point, with brass cap mkd:



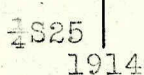
1914

and raise a mound of stone 2 ft. base, 1½ ft. high, W. of cor. Thence S.0°32'E.

13.00 Swale, 50 ft. below ridge, course N.80°W.

20.00 Spur, 40 ft. above hollow, bears N.80°E. and S.80°W.

24.40 Set an iron post 3 ft. long, 1 in. in dia., 26 ins. in the ground for the ¼ sec. cor. for sec. 25 only, with brass cap mkd:




1914

and raise a mound of stone 2 ft. base, 1½ ft. high, W. of cor. Corner is set 45 ft. below spur.

33.40 Hollow, 40 ft. below spur, course S.80°W.

39.93 The old cor. on the W. side of sec. 32, heretofore described, which I re-establish as follows:

Set an iron post 3 ft. long, 1 in. in dia., 24 ins. in the ground for the ¼ sec. cor. for sec. 32 only, with brass cap mkd:



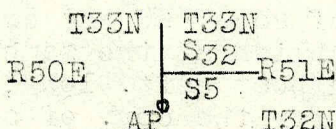
1914

and raise a mound of stone 2 ft. base, 1½ ft. high, E. of cor. Thence S. 1°02'E.

47.30 Ridge, 100 ft. above corner, bears N.80°E. and S.80°W.

79.69 The cor. of Tps. 32 and 33 N., R. 51 E., heretofore described, which I reestablish at the same point, as follows:

Set an iron post 3 ft. long, 3 ins. in dia., 24 ins. in the ground alongside of old stone corner, for the cor. of Tps. 32 and 33 N., R. 51 E., with brass cap mkd:



1914

and raise a mound of stone 2 ft. base, 1½ ft. high, E. of cor. Land mountainous. Soil, gravelly and rocky, 2nd & 4th rate. No timber.