

Re-survey of 7 th. Std. Par. N. through R. 46 E.

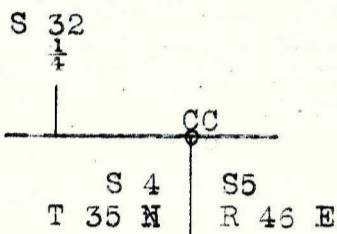
Chains
75.05
80.50

Dry wash, 15 lks. wide, course S. 50° E.
The Std. cor. to secs. 32 and 33, previously described.

Land Gently rolling.
Soil Sandy 2 nd. rate.
Undergrowth Sagebrush and Bunch grass.
No timber.

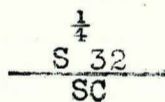
33.88

N. 89°42' W. on S. bdy. sec. 32.
Over gently rolling land.
Set an iron post, 3 ft. long, 2 ins. diam., 24 ins. in ground for C.C. to secs. 4 and 5, T. 35 N. R. 46 E., with brass cap marked:




40.15

dig pits, 24x18x12 ins., crosswise on each line, E. and W., 3 ft., and S. of post, 7 ft. dist.; and raise a mound of earth, 4 ft. base, 2 ft. high, S. of cor.
Set an iron post, 3 ft. long, 1 in. diam., 24 ins. in ground, for Std. $\frac{1}{4}$ cor. of sec. 32, with brass cap marked:



47.90
63.60
80.31

Dry wash, 10 lks. wide, course S.
Dry wash, 15 lks. wide, course S 45° E.
Set an iron post, 3 ft. long, 3 ins. diam., 24 ins. in ground, for S.C. to secs. 31 and 32, with brass cap marked:



and raise a mound of stone, 2 ft. base, 1½ ft. high, N. of cor.

Land Gently rolling.
Soil Sandy 2 nd. rate.
Undergrowth Sagebrush and bunch grass.
No timber.

The above mile was examined on Aug. 21, 1914, by Winfred A. Pray, U.S. Surveyor, and found correct.

40.15

N. 89°42' W. on S. bdy. sec. 31.
Over gently rolling ground.
Set a sandstone, 14x8x8 ins., 8 ins. in ground, for Std. $\frac{1}{4}$ cor. to sec. 31; marked: SC $\frac{1}{4}$ on N. face; and raise a mound of stone, 2 ft. base, 1½ ft. high, N. of cor.

41.00
53.50
68.50
75.40
80.31

Begin gradual ascent.
Top of spur, nose bears S. descend.
Gulch, course S. 5° E. ascend.
Top of spur, nose bears S. descend.
The Std. cor. to T. 36 N. Rgs. 45 and 46 E., previously described.

Land 1 st. 41. chains, gently rolling.
Last 39.31 chains, low rolling mountains.
Soil Sandy 2 nd. rate.
Undergrowth Sagebrush and bunch grass.
No timber.

Oct. 25, 1913.