

Survey and Resurvey of the
Subdivision of T.25 N.,R.7 E.

Chains

From the cor. of secs. 1, 2, 35 and 36, on the S.bdy of
Tp., described in Book B.

N.0°1'W. bet. secs. 35 and 36.

Over old dry lake, through scattering sagebrush.

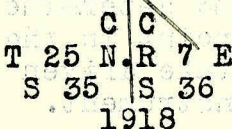
31.00 Leave lake bed, bears N.15°E. and S.15°W.

40.00 Set an iron post, 3 ft. long, 1 in. in diam. 24 ins. in
the ground, for $\frac{1}{4}$ cor., with brass cap mkd.



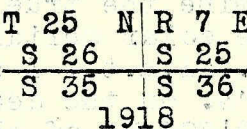
and dig pits, 18x18x12 ins. N. and S. of cor., 3 ft. dist.

50.98 Intersect Nevada-California boundary 11.95 chs. N.46°27'W.
of 2 m. cor. bet. monuments No.106 and 107, Set an
iron post 3 ft. long, 2 ins. in diam. 24 ins. in the
ground for closing corner of secs. 35 and 36, with
brass cap mkd.



and raise a mound of stone 2 ft. base, $1\frac{1}{2}$ ft. high S
of cor. Said 2 mile post is described in Book L.

80.00 Set an iron post 3 ft. long, 2 ins. in diam. 24 ins. in
the ground, for the cor. of secs. 25,26,35 and 36,
with brass cap mkd.



and raise a mound of stone, 2 ft. base, $1\frac{1}{2}$ ft. high
W. of cor.

Land, level.
Soil, gravelly, 3rd rate.
Greasewood and sagebrush.

S.89°58'E. on random line bet. secs. 25 and 36.

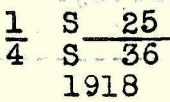
40.00 Set temp. $\frac{1}{4}$ cor.

80.00 Intersect the E. bdy of Tp. 12 lks. N. of the cor. of
secs. 25,30,31 and 36, described in Book B.

Thence-
N.89°57'W. on true line bet. secs. 25 and 36.

Over barren lake bed.

40.00 Set an iron post, 3 ft. long, 1 in. in diam. 22 ins. in
the ground, for $\frac{1}{4}$ cor. with brass cap mkd.



and dig pits 18 x 18 x 12 ins. E. and W. of cor. 3
ft. dist.

63.00 Leave lake bed, bears N. and S.10°W.
Over gravelly land thru scattering greasewood.

80.00 The cor. of secs. 25, 26,35 and 36.

Land, old lake bed. Soil, gumbo, 4th rate. Barren.
