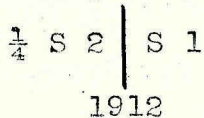


Subdivision of T. 27 N., R. 30 E.

Chains



Raise a mound of stone, 2 ft. base, $1\frac{1}{2}$ ft. high, W. of cor.

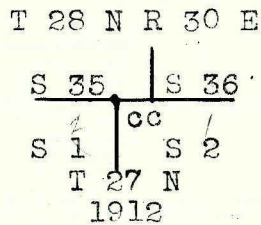
45.30 Dry wash, in gully, 15 lks. wide, course S. 60° E., asc.

63.00 Top of ridge, bears N. 60° E. and S. 60° W., desc.

70.00 Gully, 10 lks. wide, course SE.

81.15 Intersect N. bdy. of township 3.31 chs. W. of the cor. of secs. 35 and 36.

Set an iron post, 3 ft. long, 2 ins. in diam., 24 ins. in the ground for closing cor. of secs. 1 and 2, with a brass cap, marked



Raise a mound of stone, 2 ft. base, $1\frac{1}{2}$ ft. high, S. of cor.

Surface rolling.

Soil gravelly and stony, 4th. rate.

No undergrowth.

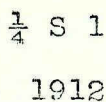
Drains SE.

Beginning at the closing cor. of secs. 1 and 2, on the N. bdy. of the township, I run

East on a blank line along the N. bdy. of sec. 1, and at *Intersect cor. of secs 35 and 36 before described.*

3.31
40.00

Set an iron post, 3 ft. long, 1 in. in diam., 24 ins. in the ground for $\frac{1}{4}$ sec. cor., with a brass cap, marked



Raise a mound of stone, 2 ft. base, $1\frac{1}{2}$ ft. high, S. of cor.

Beginning at the closing cor. of secs. 1 and 2, on the N. bdy. of the township, I run