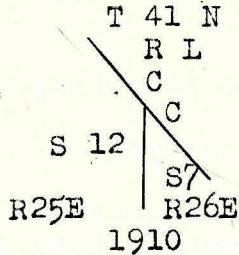


8. Resurvey of W. bdy. of T.41 N., R.26 E.

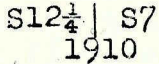
Chains

34.00 Low spur, projects S.70°W. Desc.
 34.35 Intersect S. bdy. of Camp McGarry Reservation, at N. 72°15'W., 9.07 chs. from cor. No.5.
 Set an iron post 3 ft. long, 1 in. diam., 24 ins. in the ground for C.C. with brass cap mkd:



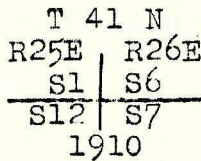
and raise a mound of stone 2 ft. base, 1½ ft. high, S. of cor.

35.50 Bottom of draw, course W. Asc.
 40.00 Set an iron post 3 ft. long, 1 in. diam., 24 ins. in the ground for ¼ sec. cor. with brass cap mkd:



and raise a mound of stone 2 ft. base, 1½ ft. high, W. of cor.

44.00 Spur, projects S.84°W. Desc.
 46.60 Creek, 3 lks.wide, course S.54°W. Asc.
 69.00 Head of draw, course S.30°W. Asc. abruptly.
 80.00 Set an iron post 3 ft. long, 3 ins. diam., 24 ins. in the ground for cor. of secs. 1, 6, 7 and 12, with brass cap mkd:

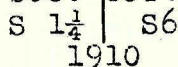


and raise a mound of stone 2 ft. base, 1½ ft. high, W. of cor.

Land, rolling and mountainous.
 Soil, rocky, 2nd and 4th rate.
 Sage undergrowth.

Note: The closing corners on Camp McGarry Reservation lines were set at time of retracing that bdy., but for convenience are described in their proper places in these notes.

N.0°24'W. bet. secs. 1 and 6.
 Asc. over mountainous land.
 4.00 Spur, projects S.82°E. Desc.
 14.00 Foot of hill, bears SE. and NW.
 Enter high sage undergrowth, over nearly level land.
 23.00 Foot of mountain. Leave high sage.
 Asc. abruptly along W. slope.
 40.00 Set an iron post 3 ft. long, 1 in. diam., 24 ins. in the ground, for ¼ sec. cor. with brass cap mkd:



and raise a mound of stone 2 ft. base, 1½ ft. high, W. of cor.

66.00 Top of mountain, projects N.80°W. Desc.
 88.50 Bottom of ravine, 15 ft. wide, course NE. Asc.
 110.00 Spur, projects S.82°E. Desc.
 120.96 Intersect cor. of Tps. 41 and 42 N., Rs. 25 and 26 E., a stone in place of which set an iron post 3 ft. long, 3 ins. diam., 24 ins. in the ground for cor. of Tps. 41 and 42 N., Rs. 25 and 26 E., with brass cap mkd:

