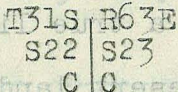


12 Resurvey of a Portion of the Subdivisions of

Fractional T. 31 S., R. 63 E.

Chains. South on a true line bet. secs. 22 and 23.  
 Over rolling desert land, through scattered undergrowth.  
 22.00 Wash, 30 lks. wide, course SW.  
 29.27 Intersect the California-Nevada State Boundary.

Set an iron post, 3 ft. long, 2 ins. diam., 24 ins. in the ground to bedrock, with a stone mkd. X, deposited at the base, and in a mound of stone to top, for closing cor. of frac. secs. 22 and 23, with brass cap mkd.




From point of intersection the  $7\frac{1}{2}$  mile cor. bet. monuments 133 and 134 on the state boundary, bears N.45°42'W., 10.20 chs. dist.; described in the field notes of the Portion of the California-Nevada State Boundary resurveyed under this group.

Land, rolling.  
 Soil, sandy, 2nd rate; and gravelly, 3rd rate.  
 No timber.  
 Undergrowth, scattered greasewood, cactus, catclaw, yucca, creosote brush and sage.

At a point on the California-Nevada State Boundary, which is 40.00 chs. in departure from the SE. cor. of sec. 23.

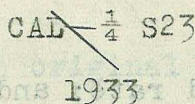
Set an iron post, 3 ft. long, 1 in. diam., 24 ins. in the ground to bedrock, with a stone mkd. X, deposited at the base, and in a mound of stone to top, for  $\frac{1}{4}$  sec. cor. of sec. 23, with brass cap mkd.



From this point the 8 mile cor. bet. monuments 133 and 134 on the state boundary, bears N.45°42'W., 25.04 chs. dist.; described in the field notes of the Portion of the California-Nevada State Boundary resurveyed under this group.

At a point on the California-Nevada State Boundary, which is a 40.00 chs. in latitude from the closing cor. of frac. secs. 23 and 26 on the state boundary.

Set an iron post, 3 ft. long, 1 in. diam., 24 ins. in the ground to bedrock, with a stone mkd. X, deposited at the base and in a mound of stone to top, for  $\frac{1}{4}$  sec. cor. of sec. 23, with brass cap mkd.



From this point the  $7\frac{1}{2}$  mile cor. bet. monuments 133 and 134 on the state boundary, bears N.45°42'W., 22.80 chs. dist.; described in the field notes of the Portion of the California-Nevada State Boundary resurveyed under this group.