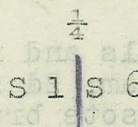


Resurvey of the West Boundary of Fractional

T. 24 S., R. 56 E.

chains

Set an iron post 3 ft. long 1 in. diam., 26 ins. in the ground, with the original stone corner set alongside, for $\frac{1}{4}$ sec. cor., with brass cap marked



1932 and rebuild the

mound of stone 3 ft. base and 2 ft. high, west of cor.

From this point the orig. clos. cor. of frac. secs. 6 and 1 is visible and bears S.1°37'E.


S.1°37'E., on true line bet. frac. secs. 1 and 6. (S $\frac{1}{2}$)

2.73 The orig. clos. cor. of frac. secs. 1 and 6; a limestone 16x12x6 ins., firmly set in a mound of stone and earth, 2 ft. base and 1 ft. high; marked CC on S. side.

I alter the marks CC to WP. Continue line and measurement.

3.63 Intersect the Von Schmidt California-Nevada line.

Set an iron post 3 ft. long 2 ins. diam., 27 ins. in the ground, for closing cor. of secs. 1 and 6, with brass cap mkd.



1932 and raise a

mound of stone 3 ft. base and 2 ft. high, North of cor.

From this point the angle point at the orig. 524 mile cor. on the Von Schmidt Boundary bears N.45°00'W., 76.96 chs. dist.; hereinbefore described.

Thence, south on true line bet. frac. secs. 1 and 6.

Over rolling washland and low hills, drains SW.

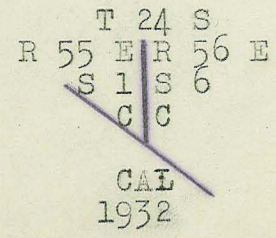
Descend 20 ft. to

9.00 A wash, 30 lks. wide, course SW.; ascend 45 ft. to

27.60 A spur of a hill, slopes W.; hill bears E. and W.; descend 40 ft.

31.67 Intersect the California-Nevada State Boundary.

Set an iron post 3 ft. long 2 ins. diam., 24 ins. in the ground for clos. cor. of frac. T.24 S., Rs.55 and 56 E. with brass cap mkd.



and raise a

mound of stone 3 ft. base and 2 ft. high north of cor.