GREAT BASIN LIVE FUEL MOISTURE PROJECT

REPORT DATE: NOVERMBER 5, 2004
SAMPLE DATE: OCTOBER 25, 2004

FIRE BEHAVIOR AND TACTICS

Live Fuel Moisture

181% - & Above	Fires will exhibit ***VERY LOW FIRE BEHAVIOR*** with difficulty burning. Residual fine fuels from the previous year may carry the fire. Foliage will remain on the stems following the burn. Fires can generally be attacked at the head or flanks by persons using hand tools. Hand line should hold fire without any problems. Fires will normally go out as soon as wind dies down.
151% - 180%	Fires will exhibit ***LOW FIRE BEHAVIOR*** with fire beginning to be carried in the live fuels. Both foliage and stem material up to 1/4 inch in diameter will be consumed by the fire. Burns will be generally patchy with many unburned islands. Engines may be necessary to catch fires at the head and the handline will be more difficult to construct, but should hold at the head and the flanks.
126% - 150%	Fires will exhibit ***MODERATE FIRE BEHAVIOR*** with a fast continuous rate of spread that will consume stem material up to 2 inches in diameter. These fires may be attacked at the head with engines but may require support of dozers and retardant aircraft. Handline will become ineffective at the fire head, but should still hold at the flanks. Under high winds and low humidities, indirect line should be given considerations.
101% - 125%	Fires will exhibit ***HIGH FIRE BEHAVIOR*** leaving no material unburned. Head attack with fire engines and dozers will be nearly impossible on large fires, but may be still be possible on smaller, developing fires. Retardant aircraft will be necessary on all these fires. Flanking attack by engines and indirect attack ahead of the fire must be used. Spotting should be anticipated. Fires will begin to burn through the night, calming down several hours before sunrise.
75% - 100%	Fires will exhibit ***EXTREME FIRE BEHAVIOR.*** Extreme rates of spread and moderate to long range spotting will occur. Engines and dozers may be best used to back up firing operations, and to protect structures. Indirect attack must be used to control these fires. Fires will burn actively through the night. Air turbulence caused by the fire will cause problems for air operations.
74% - & BELOW	Fires will have ***ADVANCED FIRE BEHAVIOR*** with high potential to control their environment. Large acreage will be consumed in a very short time periods. Backfiring from indirect line, roads, etc. must be considered. Aircraft will need to be cautious of hazardous turbulence around the fire.

THE GREAT BASIN LIVE FUEL MOISTURE REPORT

REPORT # 16

SAMPLE DATE: 10/25/2004

REPORT DATE: 11/5/2004

The following are the Live Fuel Moisture (LFM) readings for Nevada, California, Western Colorado, Southeast Oregon, Southeast Idaho, and Wyoming .

SITE		RESULTS	PREVIOUS	2003	CHANGE	AVERAGE	BEHAVIOR
NV							
ELKO							
N1A	WELLS	0	0	0	0	0	NO REPORT
N1B	ADOBE CREEK	0	0	0	0	0	NO REPORT
N1C	PALISADE	0	0	0	0	0	NO REPORT
WINNEMUCCA							
N2A	NATIONAL	94	89	0	5	76	EXTREME
N2B	NEW JUNGO	97	77	71	20	83	EXTREME
N2C	PANTHER	90	83	94	7	73	EXTREME
CARSON							
N3A	WARM SPRINGS	0	0	0	0	0	NO REPORT
N3B	CARSON	0	131	77	0	0	NO REPORT
N3C	FISH SPRINGS	0	88	80	0	0	NO REPORT
N3D	DOYLE	0	0	116	0	0	NO REPORT
ELY							
N4A	DUCK CREEK	0	68	55	0	0	NO REPORT
N4B	RUTH	0	46	59	0	0	NO REPORT
N4C	SAWMILL	0	63	54	0	0	NO REPORT
N5A	PIOCHE	0	107	64	0	0	NO REPORT
N5B	RAINBOW CANYON	0	73	105	0	0	NO REPORT
LAS VEGAS							
N5C	KYLE CANYON	0	0	0	0	0	NO REPORT
N5D	LOVELL CANYON	0	0	0	0	0	NO REPORT
N5E	RED ROCK	0	0	0	0	0	NO REPORT
N5F	PINE CREEK	0	0	0	0	0	NO REPORT
N5G	BOOTLEG	0	0	0	0	0	NO REPORT
BATTLE MOUNTAIN							
N6A	BATTLE MOUNTAIN	0	0	61	0	0	NO REPORT
N6B	AUSTIN	0	96	0	0	0	NO REPORT
N6C	LUCKY SPRINGS	0	81	70	0	0	NO REPORT

THE GREAT BASIN LIVE FUEL MOISTURE REPORT
REPORT # 16
SAMPLE DATE: 10/25/2004
REPORT DATE: 11/5/2004

The following are the Live Fuel Moisture (LFM) readings for Nevada, California, Western Colorado, Southeast Oregon, Southeast Idaho, and Wyoming.

SITE		RESULTS	PREVIOUS	2003	CHANGE	AVERAGE	BEHAVIOR
CA							
BAKERSFIELD							
C1A	TOPAZ	0	0	0	0	0	NO REPORT
C1B	BENTON	0	0	0	0	0	NO REPORT
C1C	CHIMNEY	0	0	0	0	0	NO REPORT
SUSANVILLE							
C2A	FORTYNINE	97	67	81	30	87	EXTREME
C2B	JUNIPER CREEK	84	58	55	26	68	EXTREME
C2D	RAVENDALE STATION	0	79	82	0	0	NO REPORT
RIVERSIDE							
C6A	HOLE-IN-WALL	0	0	0	0	0	NO REPORT
RIVERSIDE CDF							
C7A	KEEN WILD	0	0	0	0	0	NO REPORT
C7B	ANZA	0	57	0	0	0	NO REPORT
C7C	TEMECULA	0	0	0	0	0	NO REPORT
TAHOE NF							
C8A	WORN MILL	0	0	0	0	0	NO REPORT
MODOC NF							
C9A	SUGAR HILL	0	80	72	0	0	NO REPORT
C9B	PIT RIVER	0	65	56	0	0	NO REPORT
C9C	DEER RIDGE	107	74	66	33	80	HIGH

THE GREAT BASIN LIVE FUEL MOISTURE REPORT
REPORT # 16
SAMPLE DATE: 10/25/2004
REPORT DATE: 11/5/2004

The following are the Live Fuel Moisture (LFM) readings for Nevada, California, Western Colorado, Southeast Oregon, Southeast Idaho, and Wyoming.

SITE		RESULTS	PREVIOUS	2003	CHANGE	AVERAGE	BEHAVIOR
ID							
LOWER SNAKE							
I1A	WILD WEST	0	0	0	0	0	NO REPORT
I1B	KUNA	0	0	0	0	0	NO REPORT
I1C	HAMMETT	0	0	71	0	0	NO REPORT
I1D	THREE CREEK	0	0	63	0	0	NO REPORT
IDAHO FALLS							
I3A	SODA SPRINGS	0	104	111	0	0	NO REPORT
I3B	TABLE LEGS BUTTE	98	74	0	24	101	EXTREME
I3C	SELLERS CREEK	0	86	74	0	0	NO REPORT
I3D	DUBOIS	105	0	0	0	99	HIGH
OR							
VLD1	KEENEY PASS	0	0	99	0	0	NO REPORT
WY							
W4A	MELLOR MOUNTAIN	0	0	0	0	0	NO REPORT
W4B	PROSPECT	0	0	0	0	0	NO REPORT

THE GREAT BASIN LIVE FUEL MOISTURE REPORT

REPORT # 16

SAMPLE DATE: 10/25/2004

REPORT DATE: 11/5/2004

The following are the Pinyon Pine Live Fuel Moisture (LFM) readings for Nevada .

SITE		RESULTS	PREVIOUS	2003	CHANGE	AVERAGE
NV						
CARSON						
NP3A	MARKLEEVILLE	0	0	117	0	0
NP3B	SEDGE	0	0	157	0	0
BATTLE MNT.						
NP6A	MCCOY RIDGE	0	0	120	0	0

THE GREAT BASIN LIVE FUEL MOISTURE REPORT

REPORT # 16

SAMPLE DATE: 10/25/2004

REPORT DATE: 11/5/2004

The following are the Thousand Hour (1000hr) readings for Nevada and California.

		RESULTS	PREVIOUS	2003	CHANGE	AVERAGE	
CCD	MARKLEEVILLE	0	0	5	0	0	NO REPORT
TOF1	DOG VALLEY	0	0	0	0	0	NO REPORT
TOF2	WALKER	0	0	0	0	0	NO REPORT
TOF4	AUSTIN	0	0	0	0	0	NO REPORT
TOF5	KYLE	0	0	0	0	0	NO REPORT
TOF5B	LOVELL CANYON	0	0	8	0	0	NO REPORT

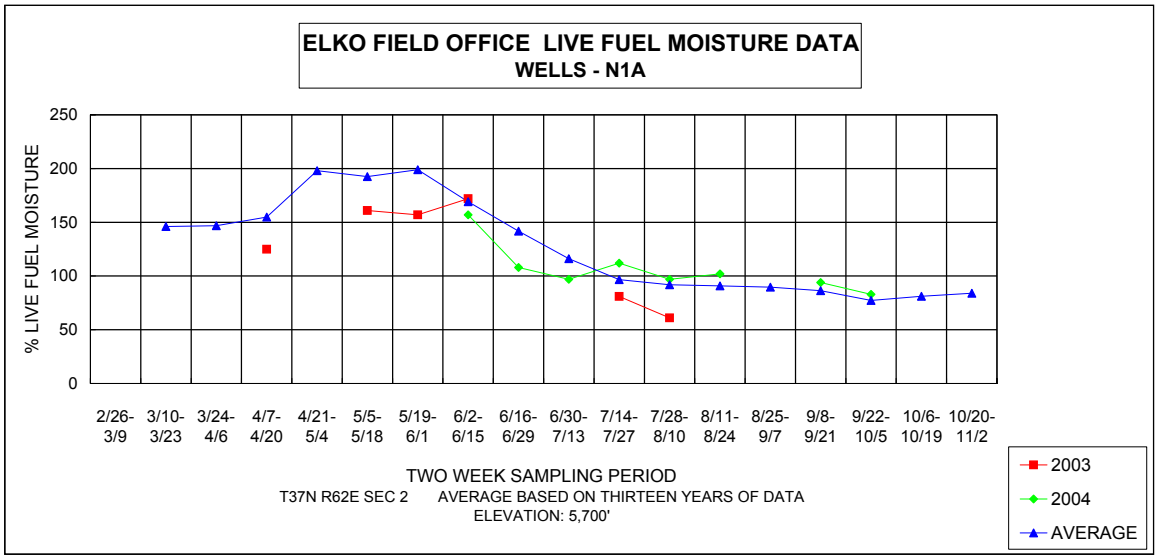
ELKO FIELD OFFICE LIVE FUEL MOISTURE DATA
WELLS - N1A
% LIVE FUEL MOISTURE
250
200
150
100
50
0
2/26-3/9
3/10-3/23
3/24-4/6
4/7-4/20
4/21-5/4
5/5-5/18
5/19-6/1
6/2-6/15
6/16-6/29
6/30-7/13
7/14-7/27
7/28-8/10
8/11-8/24
8/25-9/7
9/8-9/21
9/22-10/5
10/6-10/19
10/20-11/2
TWO WEEK SAMPLING PERIOD
T37N R62E SEC 2 AVERAGE BASED ON THIRTEEN YEARS OF DATA
ELEVATION: 5,700'
2003
2004
AVERAGE

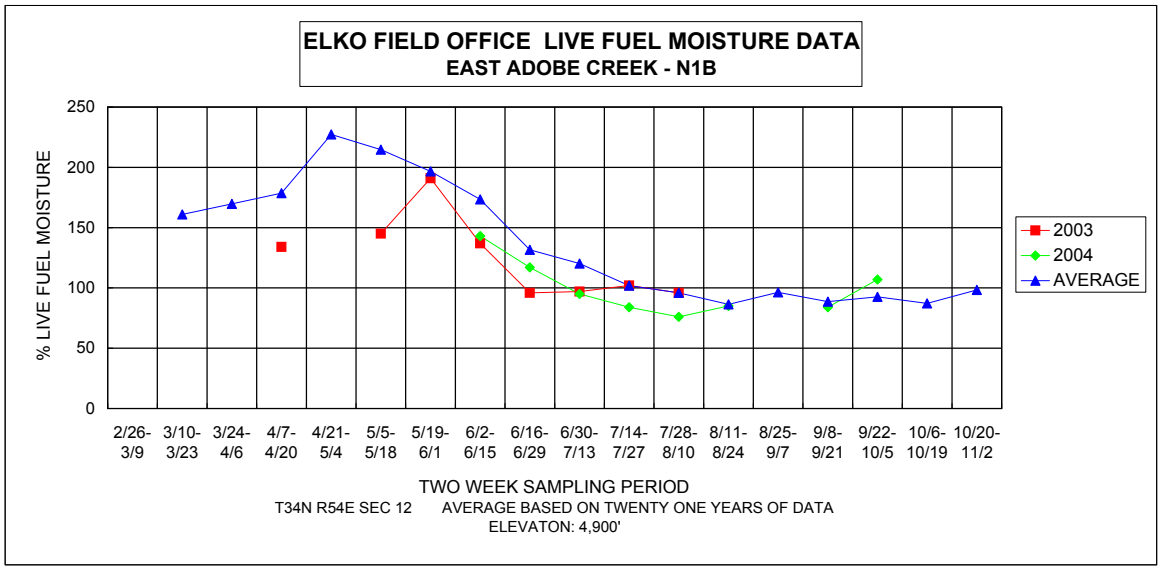
ELKO FIELD OFFICE LIVE FUEL MOISTURE DATA
EAST ADOBE CREEK - N1B
% LIVE FUEL MOISTURE
250
200
150
100
50
0
2/26-3/9
3/10-3/23
3/24-4/6
4/7-4/20
4/21-5/4
5/5-5/18
5/19-6/1
6/2-6/15
6/16-6/29
6/30-7/13
7/14-7/27
7/28-8/10
8/11-8/24
8/25-9/7
9/8-9/21
9/22-10/5
10/6-10/19
10/20-11/2
TWO WEEK SAMPLING PERIOD
T34N R54E SEC 12 AVERAGE BASED ON TWENTY ONE YEARS OF DATA
ELEVATON: 4,900'
2003
2004
AVERAGE

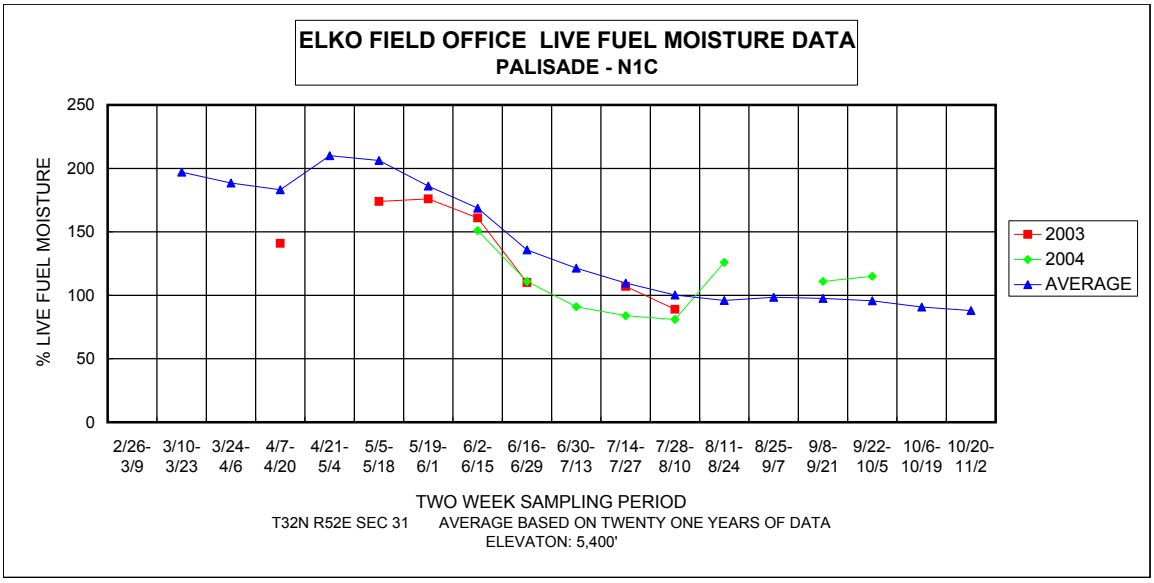
ELKO FIELD OFFICE LIVE FUEL MOISTURE DATA
PALISADE - N1C
% LIVE FUEL MOISTURE
250
200
150
100
50
0
2/26-3/9
3/10-3/23
3/24-4/6
4/7-4/20
4/21-5/4
5/5-5/18
5/19-6/1
6/2-6/15
6/16-6/29
6/30-7/13
7/14-7/27
7/28-8/10
8/11-8/24
8/25-9/7
9/8-9/21
9/22-10/5
10/6-10/19
10/20-11/2
TWO WEEK SAMPLING PERIOD
T32N R52E SEC 31 AVERAGE BASED ON TWENTY ONE YEARS OF DATA
ELEVATON: 5,400'
2003
2004
AVERAGE

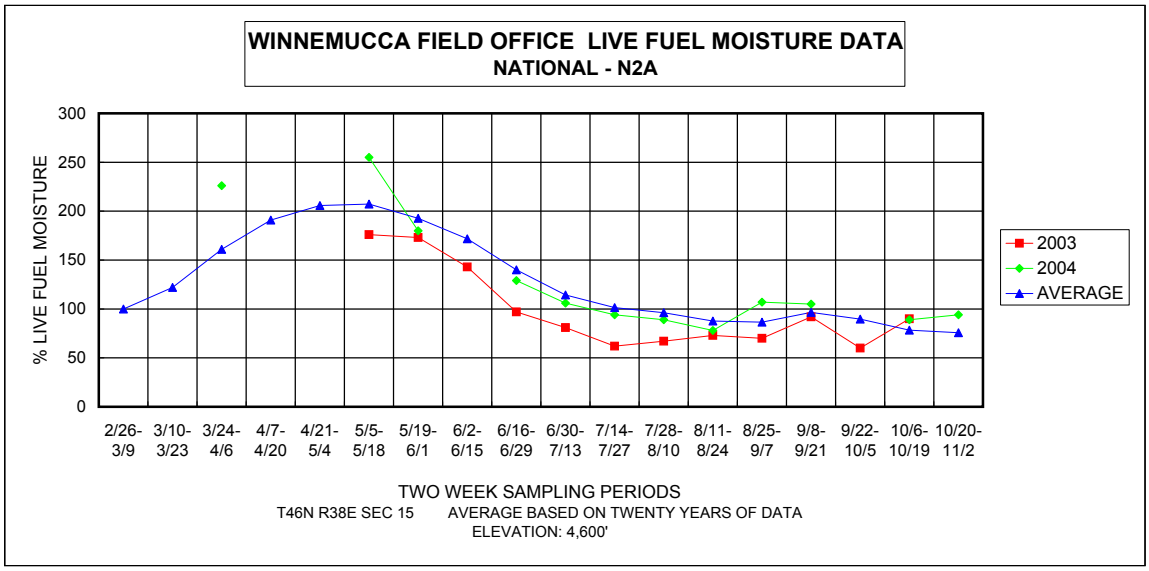
WINNEMUCCA FIELD OFFICE LIVE FUEL MOISTURE DATA
NATIONAL - N2A
% LIVE FUEL MOISTURE
300
250
200
150
100
50
0
2/26-3/9
3/10-3/23
3/24-4/6
4/7-4/20
4/21-5/4
5/5-5/18
5/19-6/1
6/2-6/15
6/16-6/29
6/30-7/13
7/14-7/27
7/28-8/10
8/11-8/24
8/25-9/7
9/8-9/21
9/22-10/5
10/6-10/19
10/20-11/2
2003
2004
AVERAGE
TWO WEEK SAMPLING PERIODS
T46N R38E SEC 15
AVERAGE BASED ON TWENTY YEARS OF DATA
ELEVATION: 4,600'

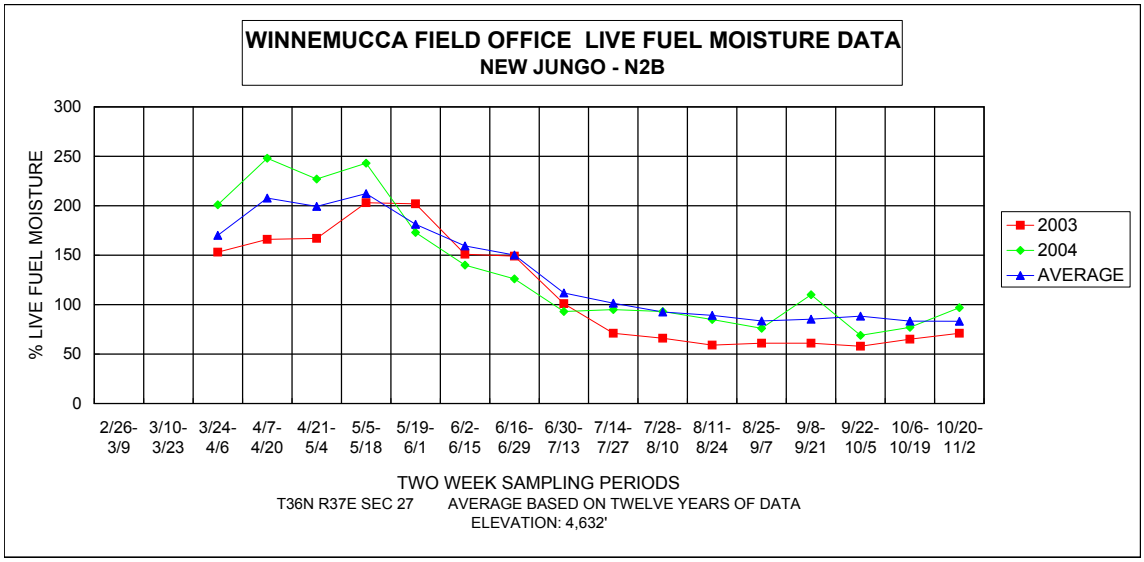
WINNEMUCCA FIELD OFFICE LIVE FUEL MOISTURE DATA
NEW JUNGO - N2B
% LIVE FUEL MOISTURE
300
250
200
150
100
50
0
2/26-3/9
3/10-3/23
3/24-4/6
4/7-4/20
4/21-5/4
5/5-5/18
5/19-6/1
6/2-6/15
6/16-6/29
6/30-7/13
7/14-7/27
7/28-8/10
8/11-8/24
8/25-9/7
9/8-9/21
9/22-10/5
10/6-10/19
10/20-11/2
2003
2004
AVERAGE
TWO WEEK SAMPLING PERIODS
T36N R37E SEC 27
AVERAGE BASED ON TWELVE YEARS OF DATA
ELEVATION: 4,632'

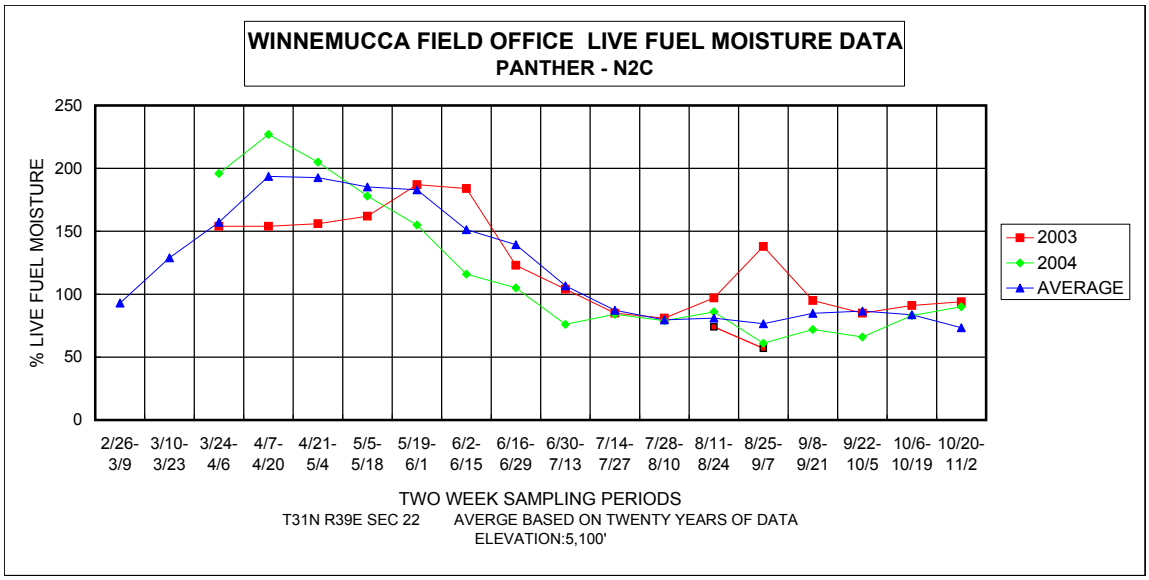
WINNEMUCCA FIELD OFFICE LIVE FUEL MOISTURE DATA
PANTHER - N2C
% LIVE FUEL MOISTURE
250
200
150
100
50
0
2/26-3/9
3/10-3/23
3/24-4/6
4/7-4/20
4/21-5/4
5/5-5/18
5/19-6/1
6/2-6/15
6/16-6/29
6/30-7/13
7/14-7/27
7/28-8/10
8/11-8/24
8/25-9/7
9/8-9/21
9/22-10/5
10/6-10/19
10/20-11/2
2003
2004
AVERAGE
TWO WEEK SAMPLING PERIODS
T31N R39E SEC 22
AVERGE BASED ON TWENTY YEARS OF DATA
ELEVATION:5,100'

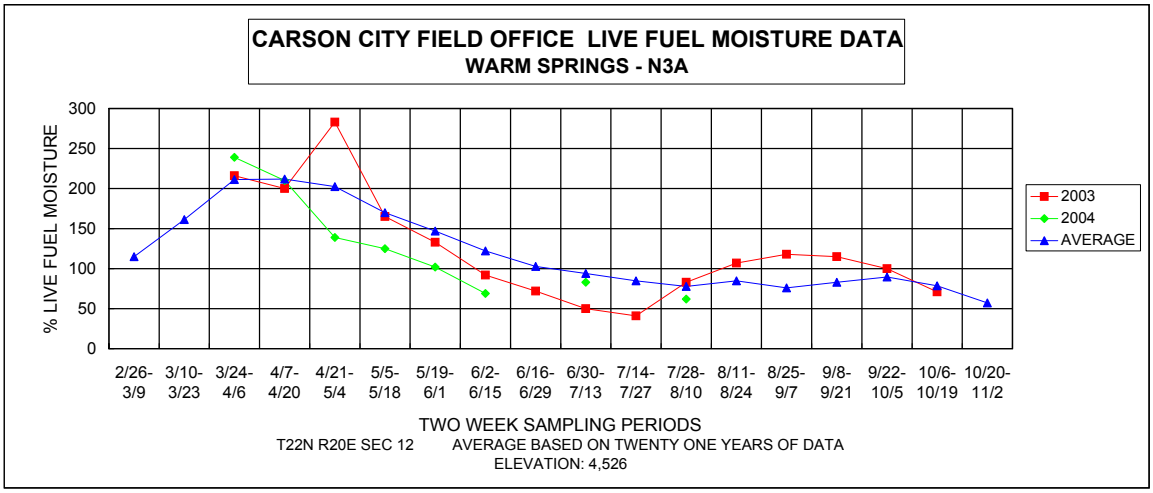
CARSON CITY FIELD OFFICE LIVE FUEL MOISTURE DATA
WARM SPRINGS - N3A
% LIVE FUEL MOISTURE
300
250
200
150
100
50
0
2/26-3/9
3/10-3/23
3/24-4/6
4/7-4/20
4/21-5/4
5/5-5/18
5/19-6/1
6/2-6/15
6/16-6/29
6/30-7/13
7/14-7/27
7/28-8/10
8/11-8/24
8/25-9/7
9/8-9/21
9/22-10/5
10/6-10/19
10/20-11/2
2003
2004
AVERAGE
TWO WEEK SAMPLING PERIODS
T22N R20E SEC 12
AVERAGE BASED ON TWENTY ONE YEARS OF DATA
ELEVATION: 4,526

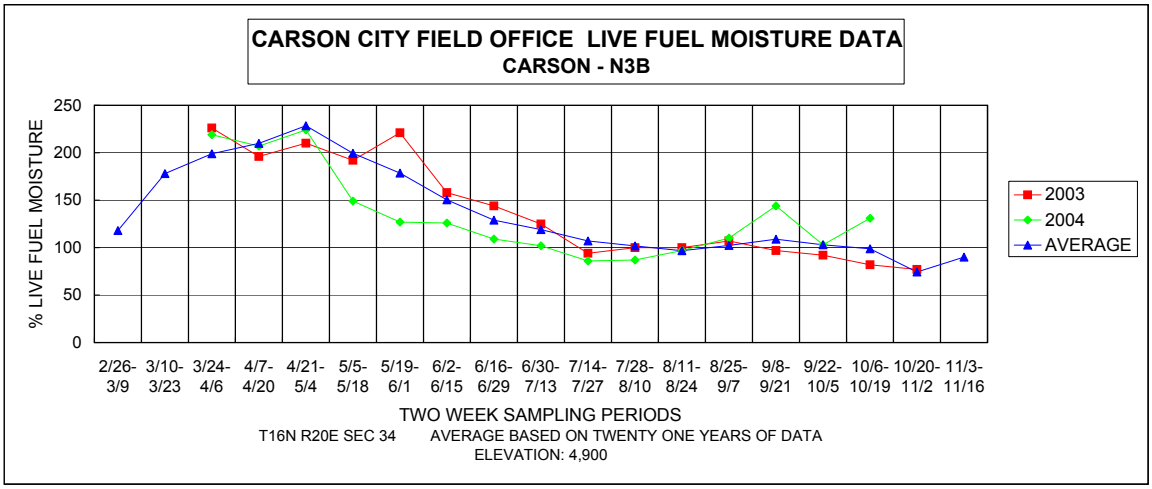
CARSON CITY FIELD OFFICE LIVE FUEL MOISTURE DATA
CARSON - N3B
% LIVE FUEL MOISTURE
250
200
150
100
50
0
2/26-3/9
3/10-3/23
3/24-4/6
4/7-4/20
4/21-5/4
5/5-5/18
5/19-6/1
6/2-6/15
6/16-6/29
6/30-7/13
7/14-7/27
7/28-8/10
8/11-8/24
8/25-9/7
9/8-9/21
9/22-10/5
10/6-10/19
10/20-11/2
11/3-11/16
2003
2004
AVERAGE
TWO WEEK SAMPLING PERIODS
T16N R20E SEC 34
AVERAGE BASED ON TWENTY ONE YEARS OF DATA
ELEVATION: 4,900

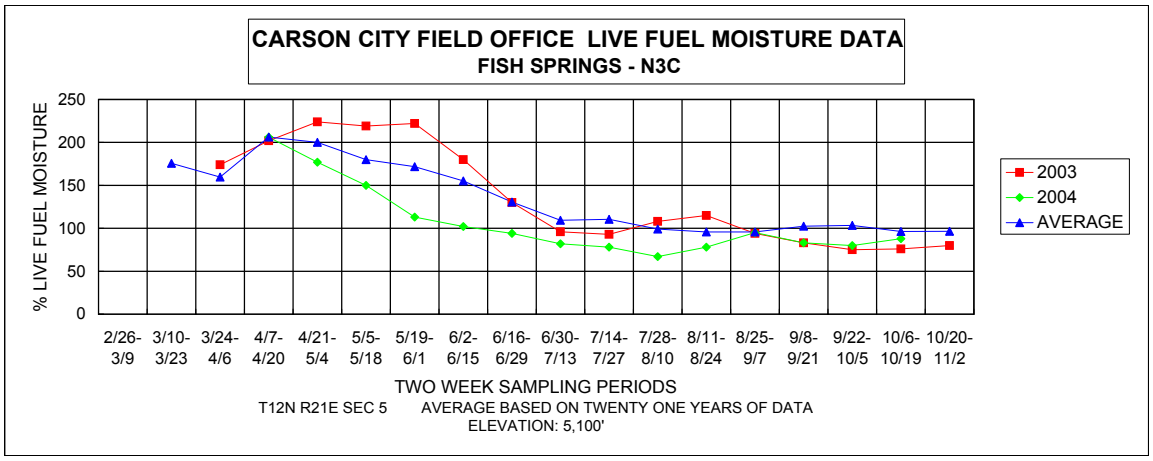
CARSON CITY FIELD OFFICE LIVE FUEL MOISTURE DATA
FISH SPRINGS - N3C
% LIVE FUEL MOISTURE
250
200
150
100
50
0
2/26-3/9
3/10-3/23
3/24-4/6
4/7-4/20
4/21-5/4
5/5-5/18
5/19-6/1
6/2-6/15
6/16-6/29
6/30-7/13
7/14-7/27
7/28-8/10
8/11-8/24
8/25-9/7
9/8-9/21
9/22-10/5
10/6-10/19
10/20-11/2
2003
2004
AVERAGE
TWO WEEK SAMPLING PERIODS
T12N R21E SEC 5
AVERAGE BASED ON TWENTY ONE YEARS OF DATA
ELEVATION: 5,100'

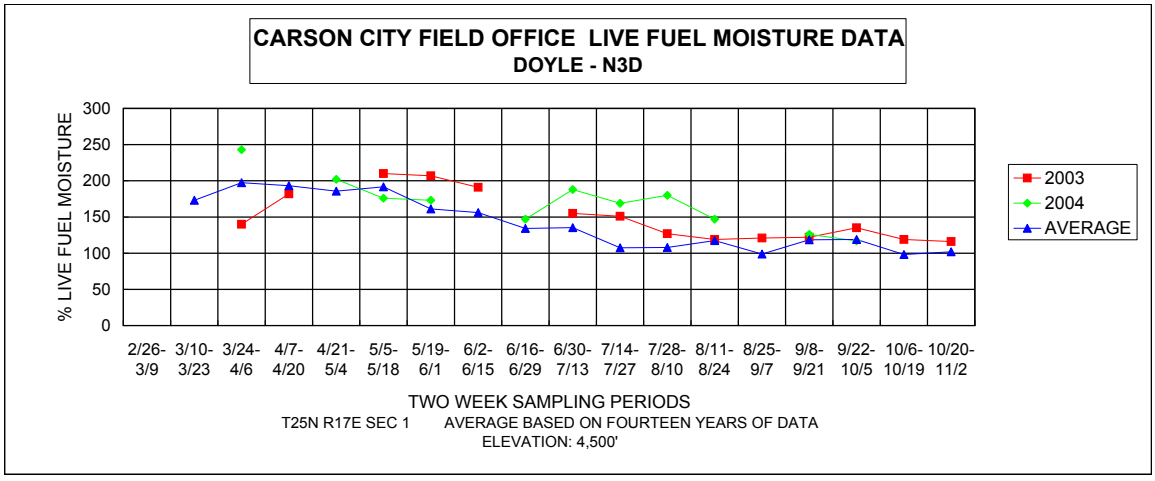
CARSON CITY FIELD OFFICE LIVE FUEL MOISTURE DATA
DOYLE - N3D
% LIVE FUEL MOISTURE
300
250
200
150
100
50
0
2/26-3/9
3/10-3/23
3/24-4/6
4/7-4/20
4/21-5/4
5/5-5/18
5/19-6/1
6/2-6/15
6/16-6/29
6/30-7/13
7/14-7/27
7/28-8/10
8/11-8/24
8/25-9/7
9/8-9/21
9/22-10/5
10/6-10/19
10/20-11/2
2003
2004
AVERAGE
TWO WEEK SAMPLING PERIODS
T25N R17E SEC 1
AVERAGE BASED ON FOURTEEN YEARS OF DATA
ELEVATION: 4,500'

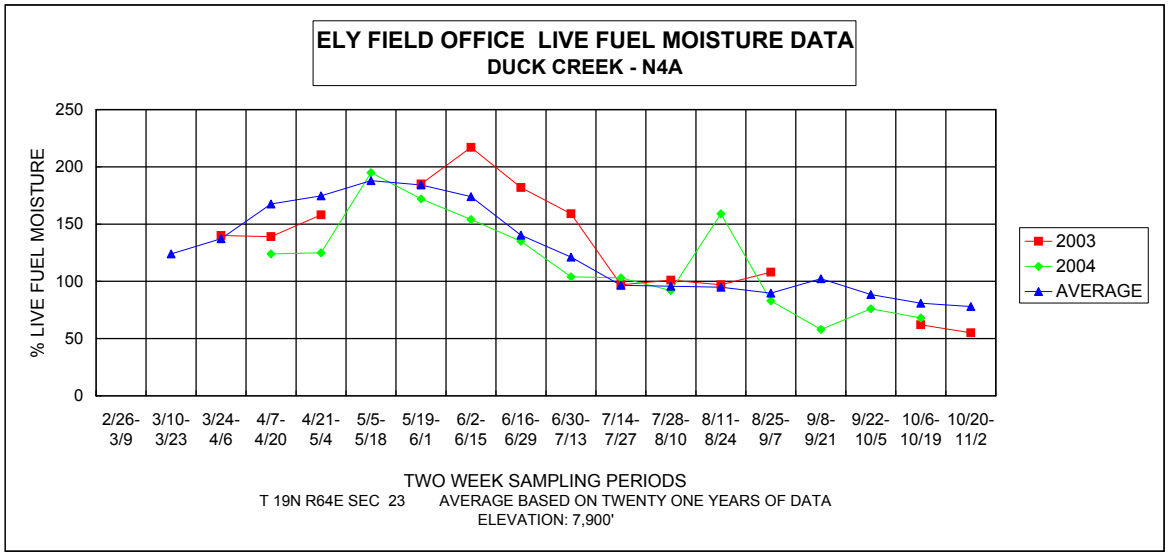
ELY FIELD OFFICE LIVE FUEL MOISTURE DATA
DUCK CREEK - N4A
% LIVE FUEL MOISTURE
250
200
150
100
50
0
2/26-3/9
3/10-3/23
3/24-4/6
4/7-4/20
4/21-5/4
5/5-5/18
5/19-6/1
6/2-6/15
6/16-6/29
6/30-7/13
7/14-7/27
7/28-8/10
8/11-8/24
8/25-9/7
9/8-9/21
9/22-10/5
10/6-10/19
10/20-11/2
2003
2004
AVERAGE
TWO WEEK SAMPLING PERIODS
T 19N R64E SEC 23 AVERAGE BASED ON TWENTY ONE YEARS OF DATA
ELEVATION: 7,900'

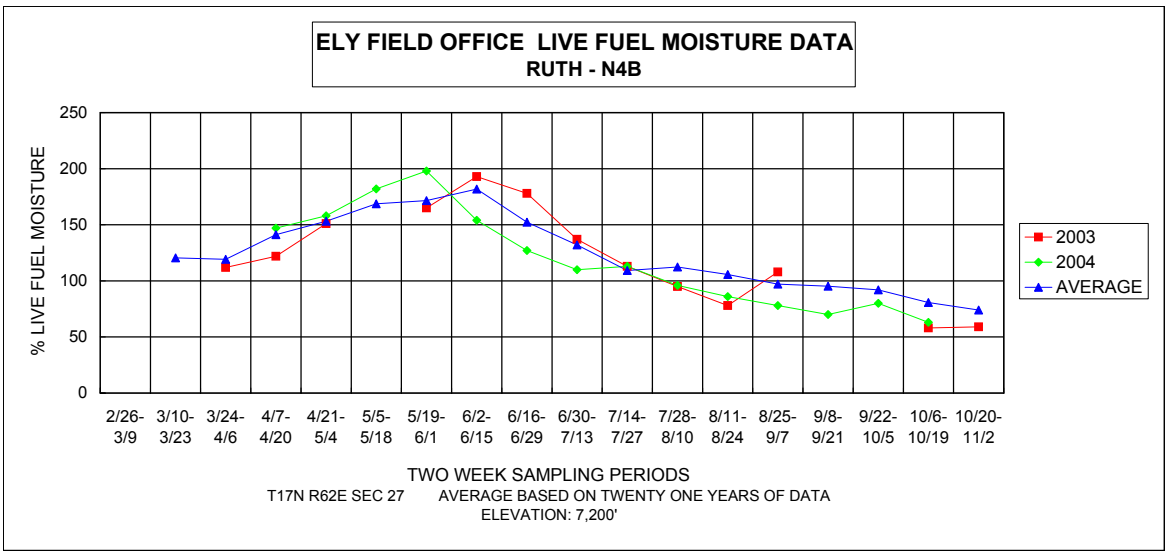
ELY FIELD OFFICE LIVE FUEL MOISTURE DATA
RUTH - N4B
% LIVE FUEL MOISTURE
250
200
150
100
50
0
2/26-3/9
3/10-3/23
3/24-4/6
4/7-4/20
4/21-5/4
5/5-5/18
5/19-6/1
6/2-6/15
6/16-6/29
6/30-7/13
7/14-7/27
7/28-8/10
8/11-8/24
8/25-9/7
9/8-9/21
9/22-10/5
10/6-10/19
10/20-11/2
2003
2004
AVERAGE
TWO WEEK SAMPLING PERIODS
T17N R62E SEC 27 AVERAGE BASED ON TWENTY ONE YEARS OF DATA
ELEVATION: 7,200'

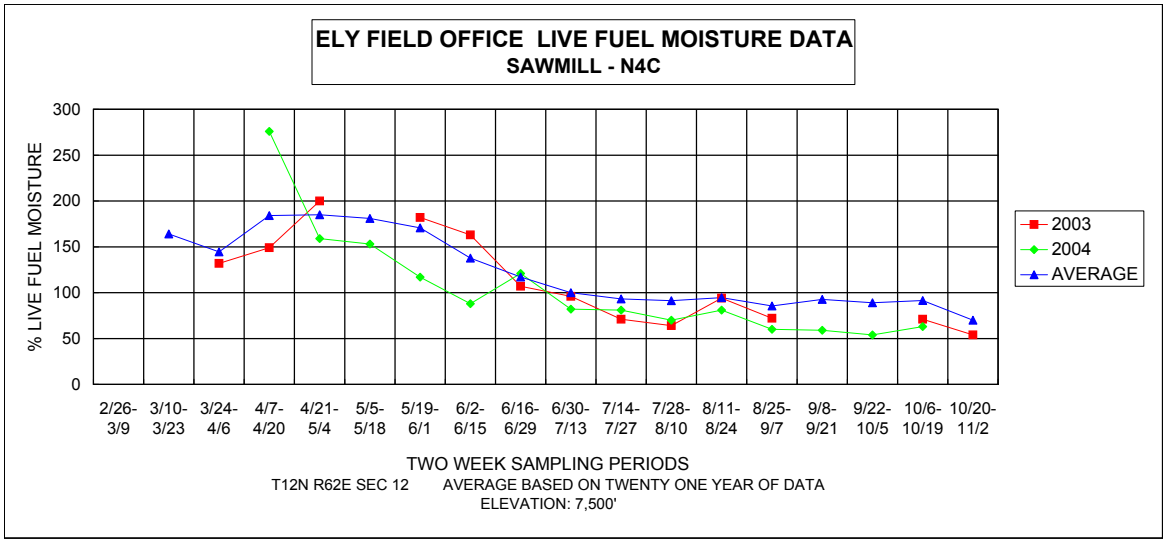
ELY FIELD OFFICE LIVE FUEL MOISTURE DATA
SAWMILL - N4C
% LIVE FUEL MOISTURE
300
250
200
150
100
50
0
2/26-3/9
3/10-3/23
3/24-4/6
4/7-4/20
4/21-5/4
5/5-5/18
5/19-6/1
6/2-6/15
6/16-6/29
6/30-7/13
7/14-7/27
7/28-8/10
8/11-8/24
8/25-9/7
9/8-9/21
9/22-10/5
10/6-10/19
10/20-11/2
2003
2004
AVERAGE
TWO WEEK SAMPLING PERIODS
T12N R62E SEC 12 AVERAGE BASED ON TWENTY ONE YEAR OF DATA
ELEVATION: 7,500'

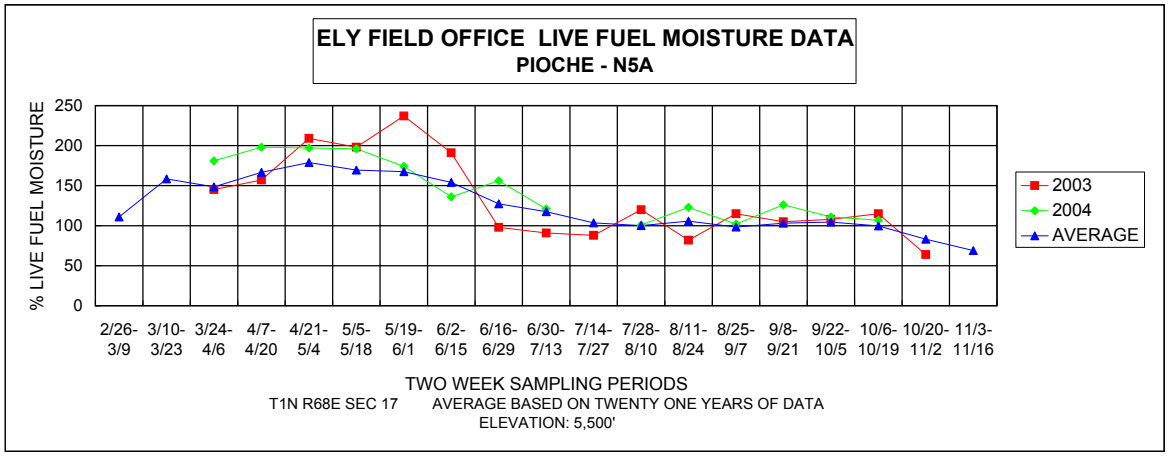
ELY FIELD OFFICE LIVE FUEL MOISTURE DATA
PIOCHE - N5A
% LIVE FUEL MOISTURE
250
200
150
100
50
0
2/26-3/9
3/10-3/23
3/24-4/6
4/7-4/20
4/21-5/4
5/5-5/18
5/19-6/1
6/2-6/15
6/16-6/29
6/30-7/13
7/14-7/27
7/28-8/10
8/11-8/24
8/25-9/7
9/8-9/21
9/22-10/5
10/6-10/19
10/20-11/2
11/3-11/16
2003
2004
AVERAGE
TWO WEEK SAMPLING PERIODS
T1N R68E SEC 17 AVERAGE BASED ON TWENTY ONE YEARS OF DATA
ELEVATION: 5,500'

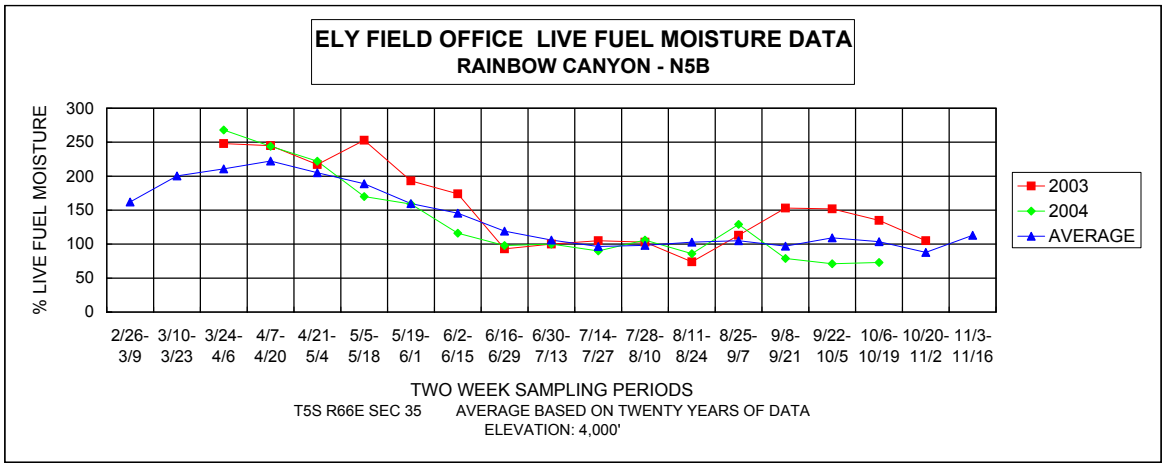
ELY FIELD OFFICE LIVE FUEL MOISTURE DATA
RAINBOW CANYON - N5B
% LIVE FUEL MOISTURE
300
250
200
150
100
50
0
2/26-3/9
3/10-3/23
3/24-4/6
4/7-4/20
4/21-5/4
5/5-5/18
5/19-6/1
6/2-6/15
6/16-6/29
6/30-7/13
7/14-7/27
7/28-8/10
8/11-8/24
8/25-9/7
9/8-9/21
9/22-10/5
10/6-10/19
10/20-11/2
11/3-11/16
2003
2004
AVERAGE
TWO WEEK SAMPLING PERIODS
T5S R66E SEC 35 AVERAGE BASED ON TWENTY YEARS OF DATA
ELEVATION: 4,000'

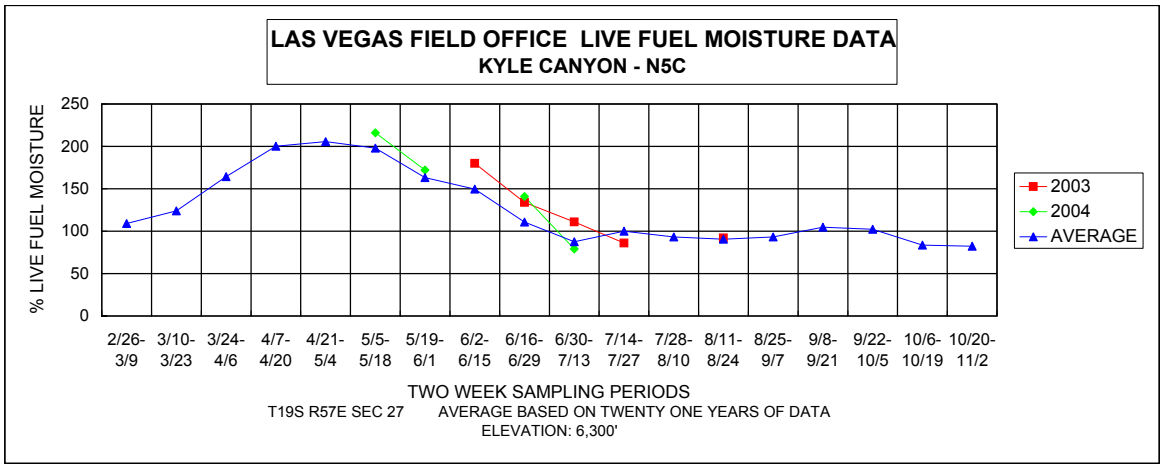
LAS VEGAS FIELD OFFICE LIVE FUEL MOISTURE DATA
KYLE CANYON - N5C
% LIVE FUEL MOISTURE
250
200
150
100
50
0
2/26-3/9
3/10-3/23
3/24-4/6
4/7-4/20
4/21-5/4
5/5-5/18
5/19-6/1
6/2-6/15
6/16-6/29
6/30-7/13
7/14-7/27
7/28-8/10
8/11-8/24
8/25-9/7
9/8-9/21
9/22-10/5
10/6-10/19
10/20-11/2
2003
2004
AVERAGE
TWO WEEK SAMPLING PERIODS
T19S R57E SEC 27 AVERAGE BASED ON TWENTY ONE YEARS OF DATA
ELEVATION: 6,300'

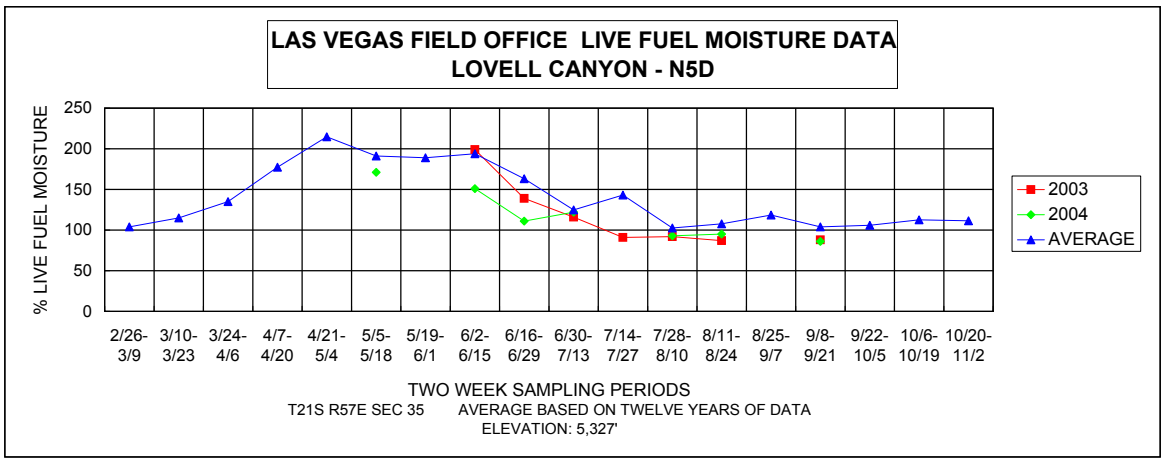
LAS VEGAS FIELD OFFICE LIVE FUEL MOISTURE DATA
LOVELL CANYON - N5D
% LIVE FUEL MOISTURE
250
200
150
100
50
0
2/26-3/9
3/10-3/23
3/24-4/6
4/7-4/20
4/21-5/4
5/5-5/18
5/19-6/1
6/2-6/15
6/16-6/29
6/30-7/13
7/14-7/27
7/28-8/10
8/11-8/24
8/25-9/7
9/8-9/21
9/22-10/5
10/6-10/19
10/20-11/2
2003
2004
AVERAGE
TWO WEEK SAMPLING PERIODS
T21S R57E SEC 35 AVERAGE BASED ON TWELVE YEARS OF DATA
ELEVATION: 5,327'

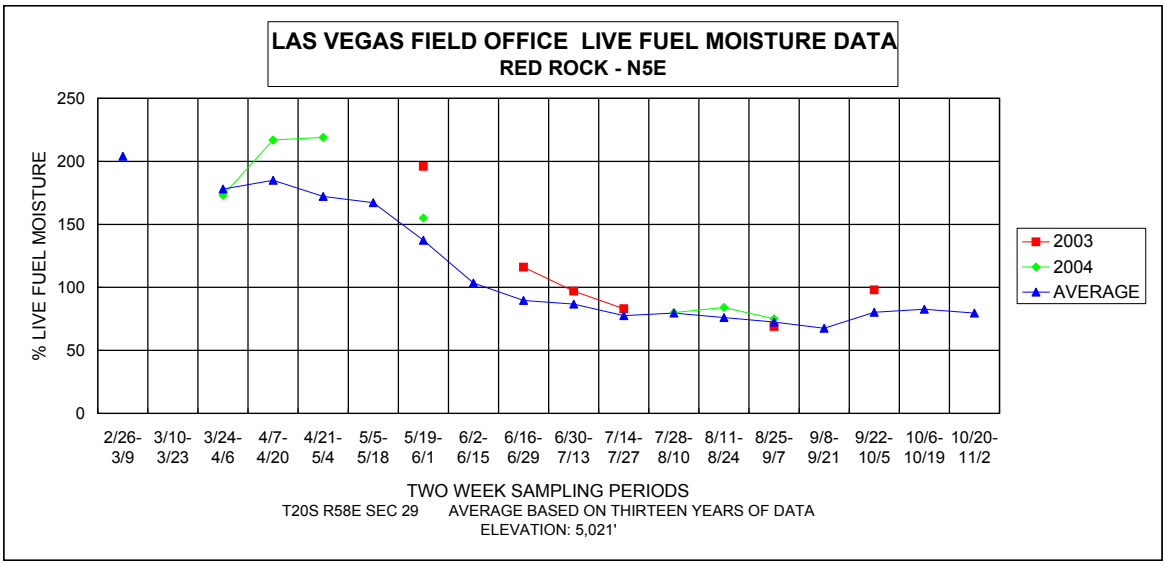
LAS VEGAS FIELD OFFICE LIVE FUEL MOISTURE DATA
RED ROCK - N5E
% LIVE FUEL MOISTURE
250
200
150
100
50
0
2/26-3/9
3/10-3/23
3/24-4/6
4/7-4/20
4/21-5/4
5/5-5/18
5/19-6/1
6/2-6/15
6/16-6/29
6/30-7/13
7/14-7/27
7/28-8/10
8/11-8/24
8/25-9/7
9/8-9/21
9/22-10/5
10/6-10/19
10/20-11/2
2003
2004
AVERAGE
TWO WEEK SAMPLING PERIODS
T20S R58E SEC 29 AVERAGE BASED ON THIRTEEN YEARS OF DATA
ELEVATION: 5,021'

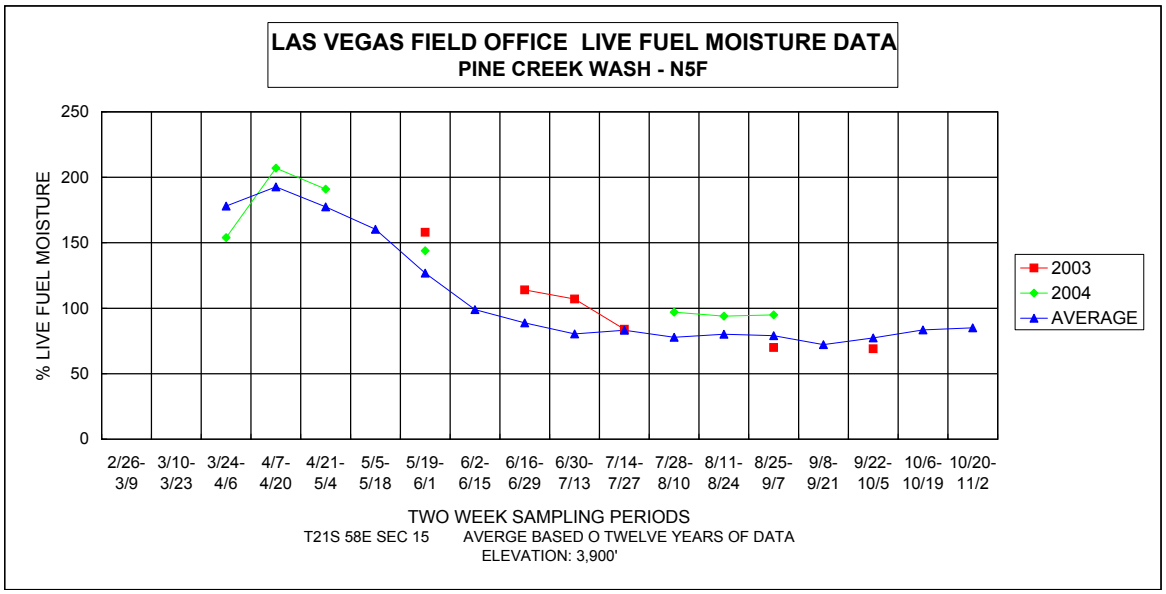
LAS VEGAS FIELD OFFICE LIVE FUEL MOISTURE DATA
PINE CREEK WASH - N5F
% LIVE FUEL MOISTURE
250
200
150
100
50
0
2/26-3/9
3/10-3/23
3/24-4/6
4/7-4/20
4/21-5/4
5/5-5/18
5/19-6/1
6/2-6/15
6/16-6/29
6/30-7/13
7/14-7/27
7/28-8/10
8/11-8/24
8/25-9/7
9/8-9/21
9/22-10/5
10/6-10/19
10/20-11/2
2003
2004
AVERAGE
TWO WEEK SAMPLING PERIODS
T21S 58E SEC 15 AVERGE BASED O TWELVE YEARS OF DATA
ELEVATION: 3,900'

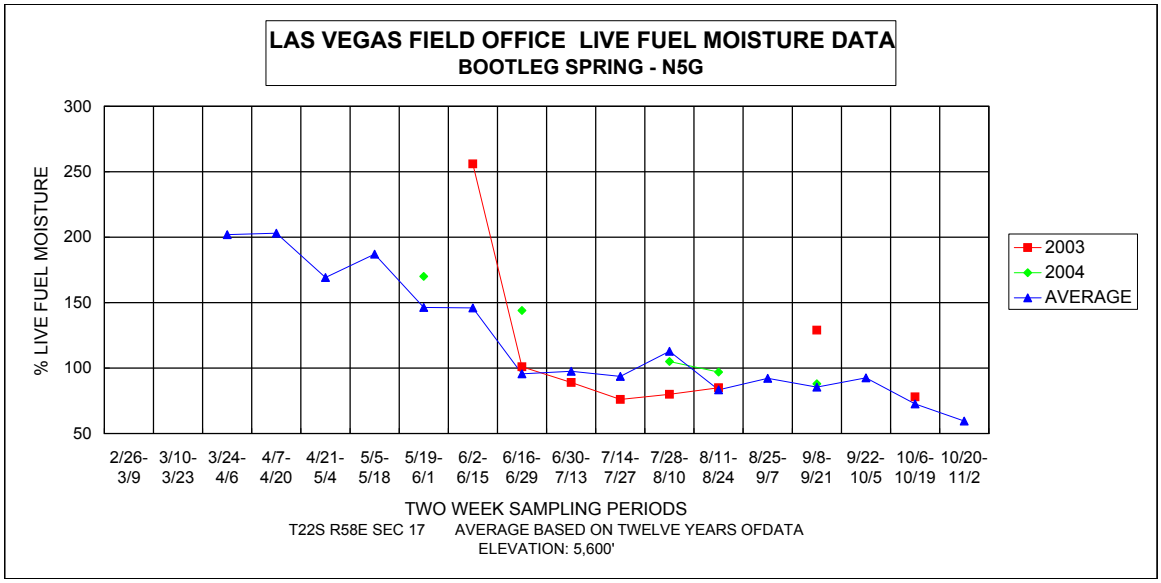
LAS VEGAS FIELD OFFICE LIVE FUEL MOISTURE DATA
BOOTLEG SPRING - N5G
% LIVE FUEL MOISTURE
300
250
200
150
100
50
2/26-3/9
3/10-3/23
3/24-4/6
4/7-4/20
4/21-5/4
5/5-5/18
5/19-6/1
6/2-6/15
6/16-6/29
6/30-7/13
7/14-7/27
7/28-8/10
8/11-8/24
8/25-9/7
9/8-9/21
9/22-10/5
10/6-10/19
10/20-11/2
2003
2004
AVERAGE
TWO WEEK SAMPLING PERIODS
T22S R58E SEC 17 AVERAGE BASED ON TWELVE YEARS OFDATA
ELEVATION: 5,600'

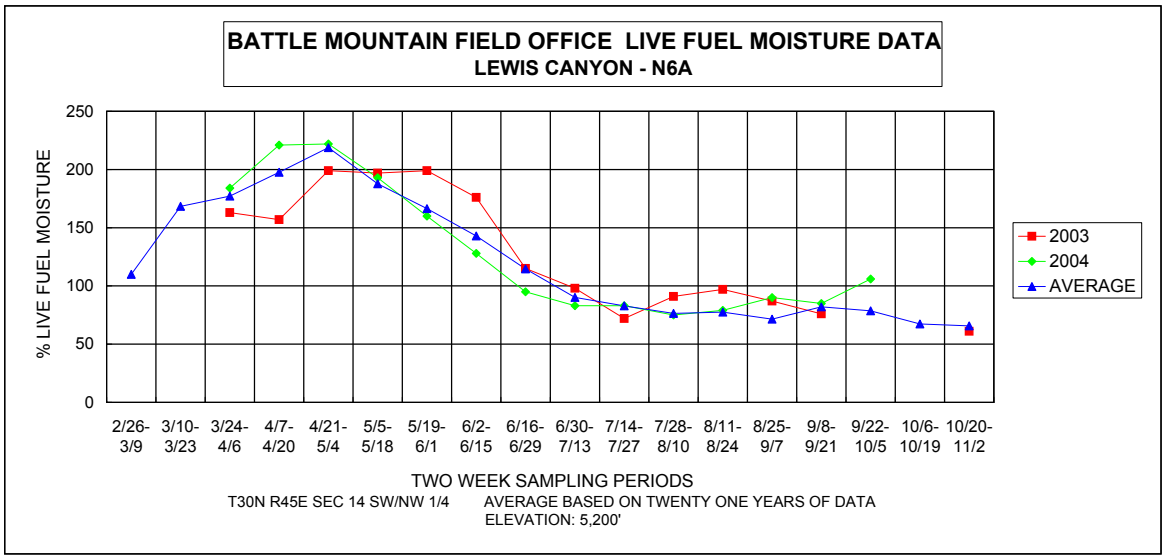
BATTLE MOUNTAIN FIELD OFFICE LIVE FUEL MOISTURE DATA
LEWIS CANYON - N6A
% LIVE FUEL MOISTURE
250
200
150
100
50
0
2/26-3/9
3/10-3/23
3/24-4/6
4/7-4/20
4/21-5/4
5/5-5/18
5/19-6/1
6/2-6/15
6/16-6/29
6/30-7/13
7/14-7/27
7/28-8/10
8/11-8/24
8/25-9/7
9/8-9/21
9/22-10/5
10/6-10/19
10/20-11/2
2003
2004
AVERAGE
TWO WEEK SAMPLING PERIODS
T30N R45E SEC 14 SW/NW 1/4
AVERAGE BASED ON TWENTY ONE YEARS OF DATA
ELEVATION: 5,200'

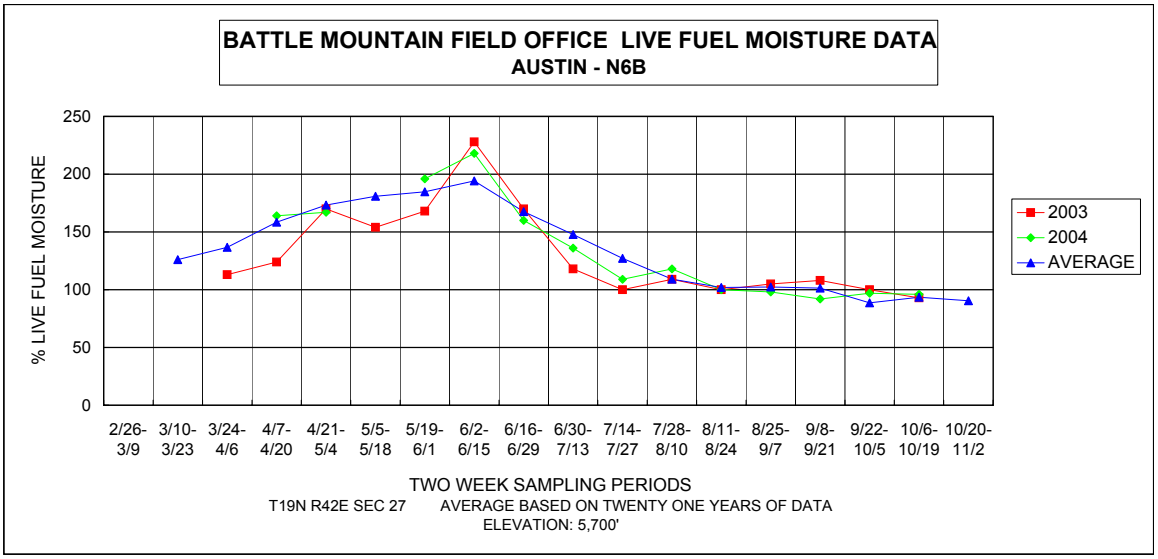
BATTLE MOUNTAIN FIELD OFFICE LIVE FUEL MOISTURE DATA
AUSTIN - N6B
% LIVE FUEL MOISTURE
250
200
150
100
50
0
2/26-3/9
3/10-3/23
3/24-4/6
4/7-4/20
4/21-5/4
5/5-5/18
5/19-6/1
6/2-6/15
6/16-6/29
6/30-7/13
7/14-7/27
7/28-8/10
8/11-8/24
8/25-9/7
9/8-9/21
9/22-10/5
10/6-10/19
10/20-11/2
2003
2004
AVERAGE
TWO WEEK SAMPLING PERIODS
T19N R42E SEC 27
AVERAGE BASED ON TWENTY ONE YEARS OF DATA
ELEVATION: 5,700'

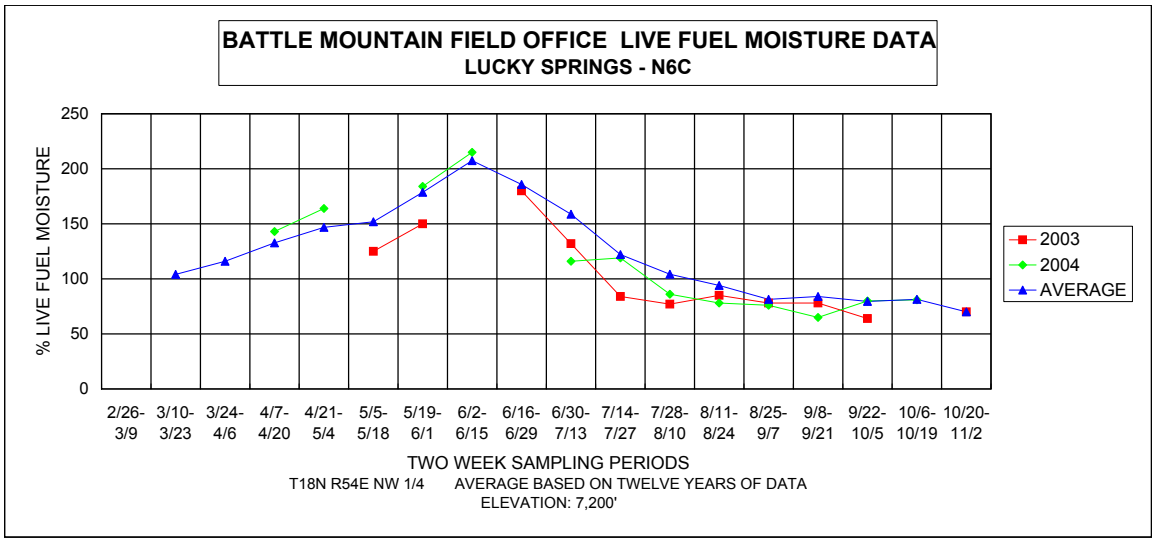
BATTLE MOUNTAIN FIELD OFFICE LIVE FUEL MOISTURE DATA
LUCKY SPRINGS - N6C
% LIVE FUEL MOISTURE
250
200
150
100
50
0
2/26-3/9
3/10-3/23
3/24-4/6
4/7-4/20
4/21-5/4
5/5-5/18
5/19-6/1
6/2-6/15
6/16-6/29
6/30-7/13
7/14-7/27
7/28-8/10
8/11-8/24
8/25-9/7
9/8-9/21
9/22-10/5
10/6-10/19
10/20-11/2
2003
2004
AVERAGE
TWO WEEK SAMPLING PERIODS
T18N R54E NW 1/4
AVERAGE BASED ON TWELVE YEARS OF DATA
ELEVATION: 7,200'

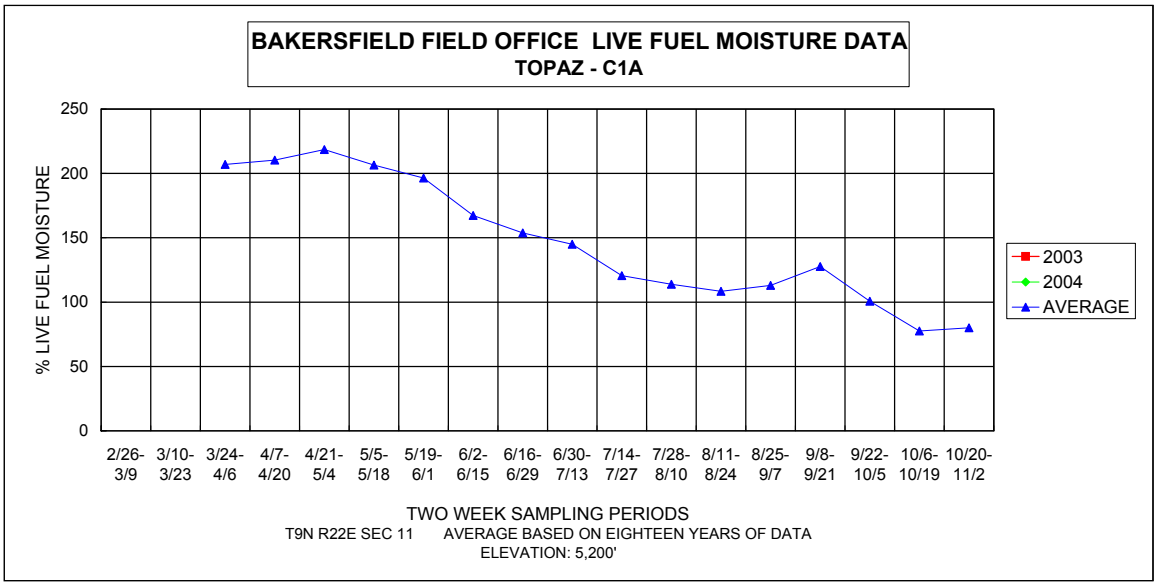
BAKERSFIELD FIELD OFFICE LIVE FUEL MOISTURE DATA
TOPAZ - C1A
% LIVE FUEL MOISTURE
250
200
150
100
50
0
2/26-3/9
3/10-3/23
3/24-4/6
4/7-4/20
4/21-5/4
5/5-5/18
5/19-6/1
6/2-6/15
6/16-6/29
6/30-7/13
7/14-7/27
7/28-8/10
8/11-8/24
8/25-9/7
9/8-9/21
9/22-10/5
10/6-10/19
10/20-11/2
2003
2004
AVERAGE
TWO WEEK SAMPLING PERIODS
T9N R22E SEC 11 AVERAGE BASED ON EIGHTEEN YEARS OF DATA
ELEVATION: 5,200'

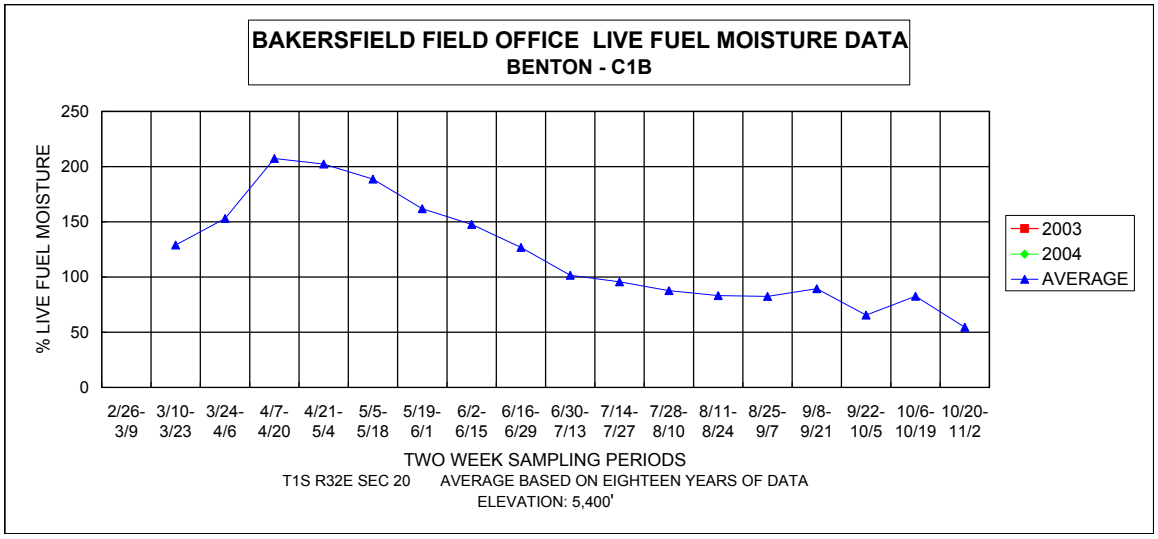
BAKERSFIELD FIELD OFFICE LIVE FUEL MOISTURE DATA
BENTON - C1B
% LIVE FUEL MOISTURE
250
200
150
100
50
0
2/26-3/9
3/10-3/23
3/24-4/6
4/7-4/20
4/21-5/4
5/5-5/18
5/19-6/1
6/2-6/15
6/16-6/29
6/30-7/13
7/14-7/27
7/28-8/10
8/11-8/24
8/25-9/7
9/8-9/21
9/22-10/5
10/6-10/19
10/20-11/2
2003
2004
AVERAGE
TWO WEEK SAMPLING PERIODS
T1S R32E SEC 20 AVERAGE BASED ON EIGHTEEN YEARS OF DATA
ELEVATION: 5,400'

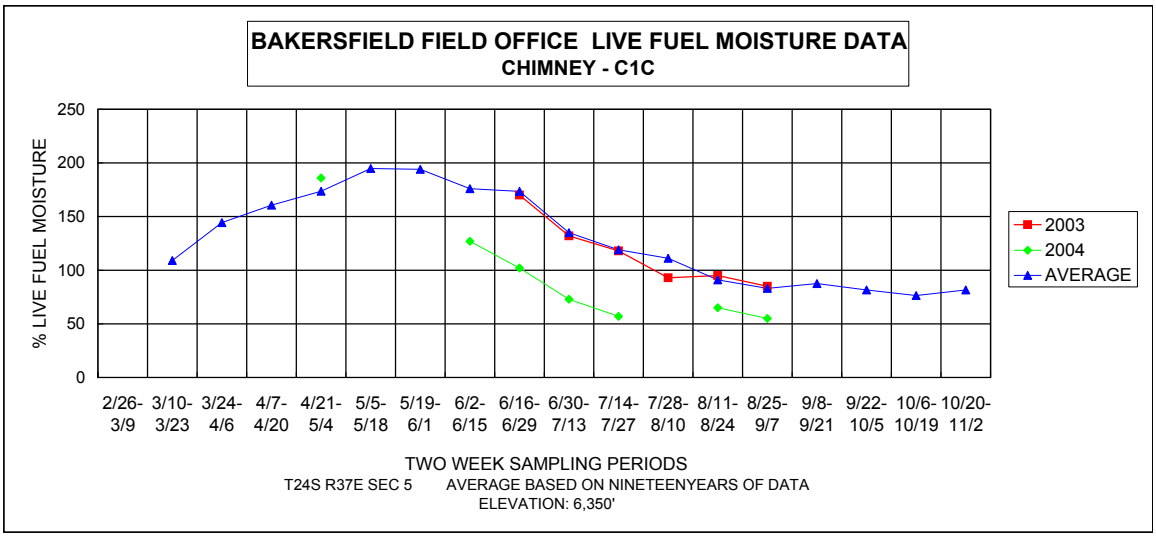
BAKERSFIELD FIELD OFFICE LIVE FUEL MOISTURE DATA
CHIMNEY - C1C
% LIVE FUEL MOISTURE
250
200
150
100
50
0
2/26-3/9
3/10-3/23
3/24-4/6
4/7-4/20
4/21-5/4
5/5-5/18
5/19-6/1
6/2-6/15
6/16-6/29
6/30-7/13
7/14-7/27
7/28-8/10
8/11-8/24
8/25-9/7
9/8-9/21
9/22-10/5
10/6-10/19
10/20-11/2
2003
2004
AVERAGE
TWO WEEK SAMPLING PERIODS
T24S R37E SEC 5 AVERAGE BASED ON NINETEENYEARS OF DATA
ELEVATION: 6,350'

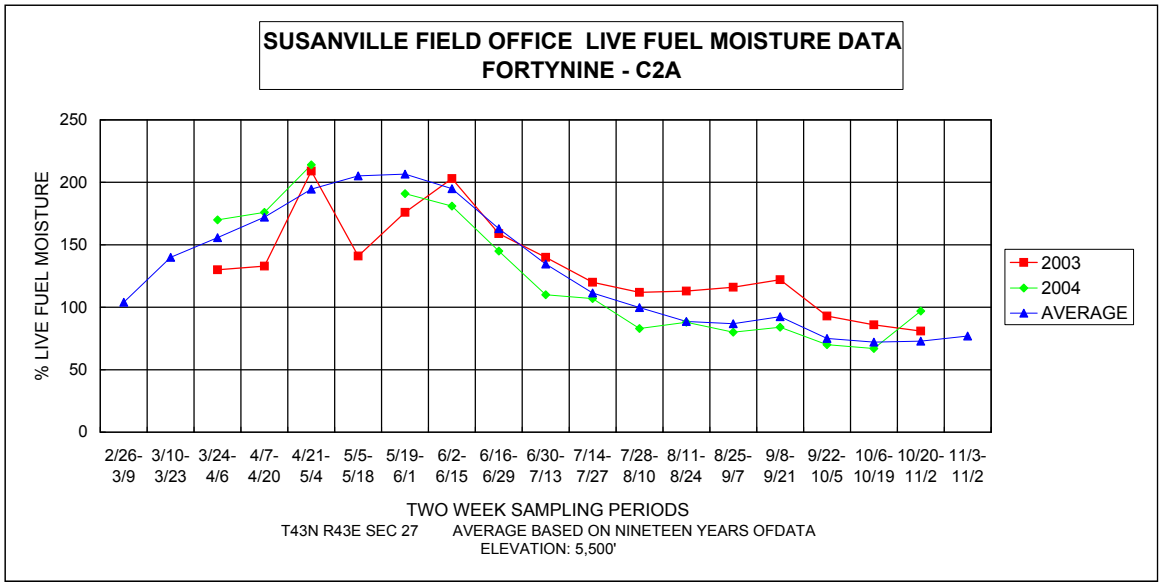
SUSANVILLE FIELD OFFICE LIVE FUEL MOISTURE DATA
FORTYNINE - C2A
% LIVE FUEL MOISTURE
250
200
150
100
50
0
2/26-3/9
3/10-3/23
3/24-4/6
4/7-4/20
4/21-5/4
5/5-5/18
5/19-6/1
6/2-6/15
6/16-6/29
6/30-7/13
7/14-7/27
7/28-8/10
8/11-8/24
8/25-9/7
9/8-9/21
9/22-10/5
10/6-10/19
10/20-11/2
11/3-11/2
2003
2004
AVERAGE
TWO WEEK SAMPLING PERIODS
T43N R43E SEC 27 AVERAGE BASED ON NINETEEN YEARS OFDATA
ELEVATION: 5,500'

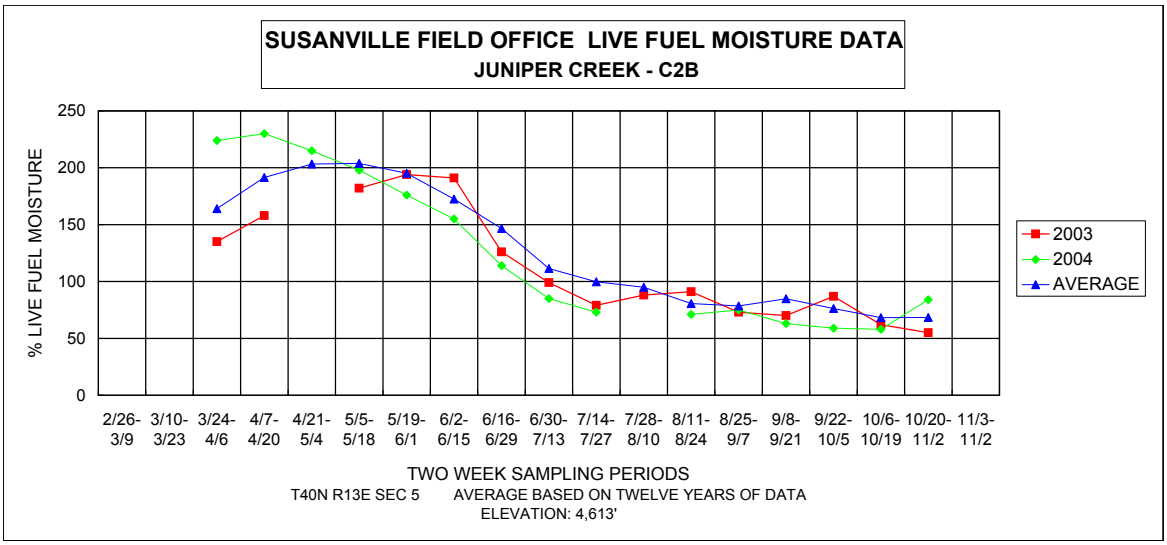
SUSANVILLE FIELD OFFICE LIVE FUEL MOISTURE DATA
JUNIPER CREEK - C2B
% LIVE FUEL MOISTURE
250
200
150
100
50
0
2/26-3/9
3/10-3/23
3/24-4/6
4/7-4/20
4/21-5/4
5/5-5/18
5/19-6/1
6/2-6/15
6/16-6/29
6/30-7/13
7/14-7/27
7/28-8/10
8/11-8/24
8/25-9/7
9/8-9/21
9/22-10/5
10/6-10/19
10/20-11/2
11/3-11/2
2003
2004
AVERAGE
TWO WEEK SAMPLING PERIODS
T40N R13E SEC 5 AVERAGE BASED ON TWELVE YEARS OF DATA
ELEVATION: 4,613'

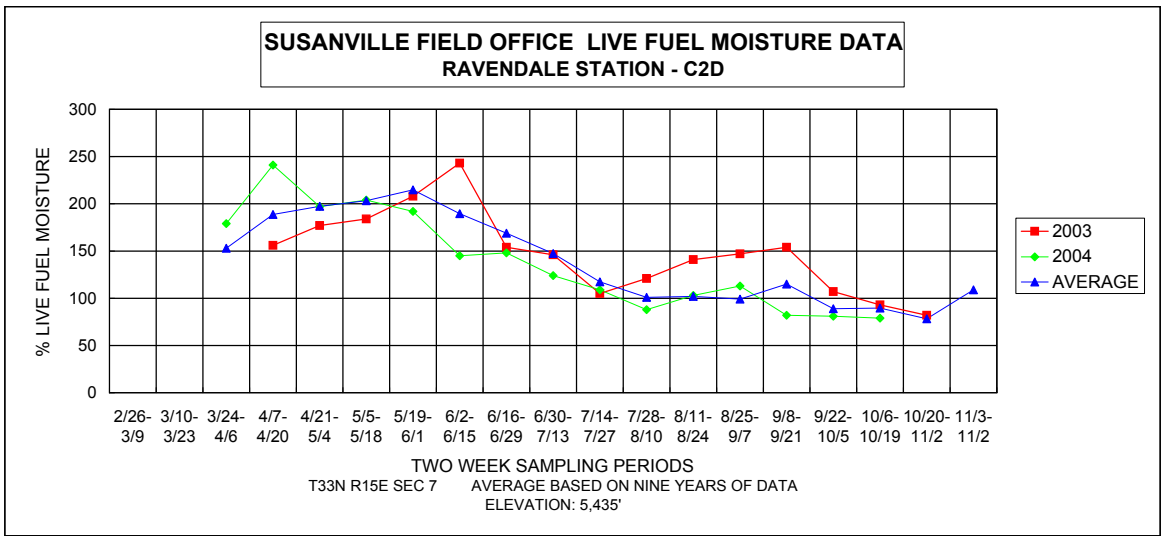
SUSANVILLE FIELD OFFICE LIVE FUEL MOISTURE DATA
RAVENDALE STATION - C2D
% LIVE FUEL MOISTURE
300
250
200
150
100
50
0
2/26-3/9
3/10-3/23
3/24-4/6
4/7-4/20
4/21-5/4
5/5-5/18
5/19-6/1
6/2-6/15
6/16-6/29
6/30-7/13
7/14-7/27
7/28-8/10
8/11-8/24
8/25-9/7
9/8-9/21
9/22-10/5
10/6-10/19
10/20-11/2
11/3-11/2
2003
2004
AVERAGE
TWO WEEK SAMPLING PERIODS
T33N R15E SEC 7 AVERAGE BASED ON NINE YEARS OF DATA
ELEVATION: 5,435'

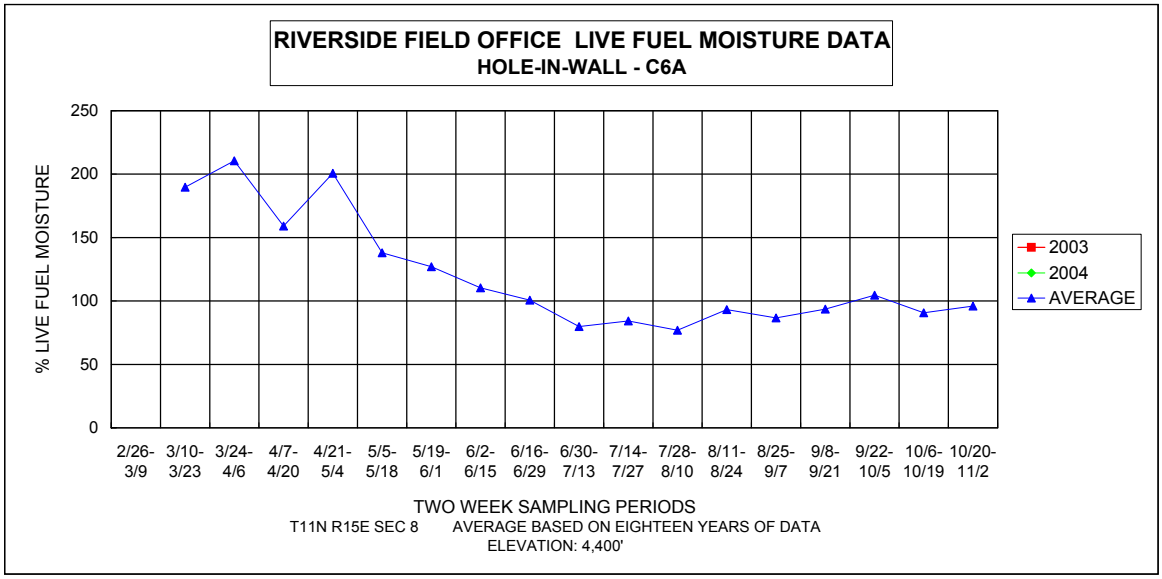
RIVERSIDE FIELD OFFICE LIVE FUEL MOISTURE DATA
HOLE-IN-WALL - C6A
% LIVE FUEL MOISTURE
250
200
150
100
50
0
2/26-3/9
3/10-3/23
3/24-4/6
4/7-4/20
4/21-5/4
5/5-5/18
5/19-6/1
6/2-6/15
6/16-6/29
6/30-7/13
7/14-7/27
7/28-8/10
8/11-8/24
8/25-9/7
9/8-9/21
9/22-10/5
10/6-10/19
10/20-11/2
2003
2004
AVERAGE
TWO WEEK SAMPLING PERIODS
T11N R15E SEC 8 AVERAGE BASED ON EIGHTEEN YEARS OF DATA
ELEVATION: 4,400'

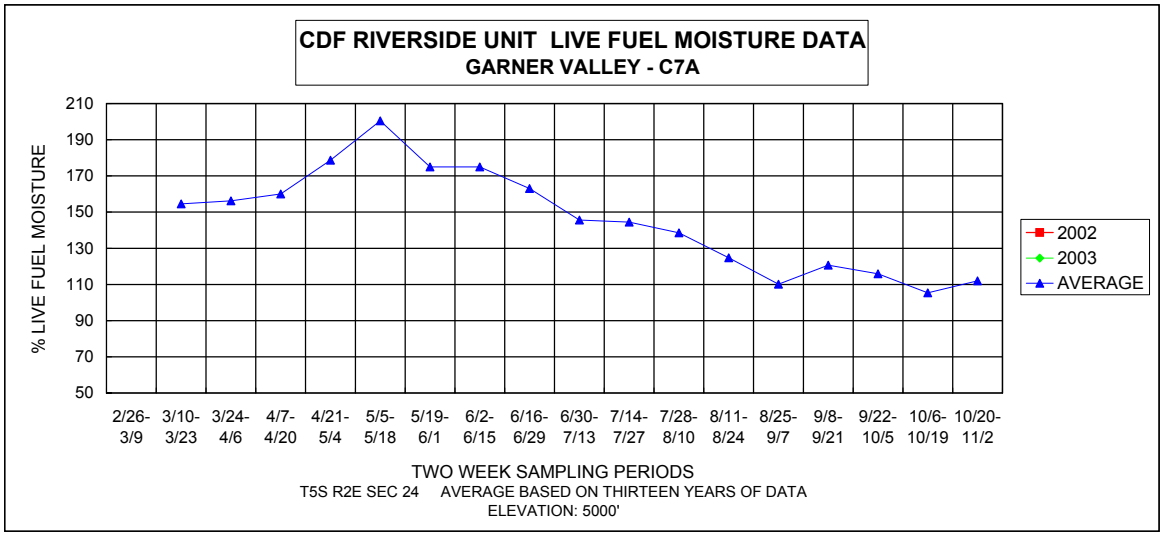
CDF RIVERSIDE UNIT LIVE FUEL MOISTURE DATA
GARNER VALLEY - C7A
% LIVE FUEL MOISTURE
210
190
170
150
130
110
90
70
50
2/26-3/9
3/10-3/23
3/24-4/6
4/7-4/20
4/21-5/4
5/5-5/18
5/19-6/1
6/2-6/15
6/16-6/29
6/30-7/13
7/14-7/27
7/28-8/10
8/11-8/24
8/25-9/7
9/8-9/21
9/22-10/5
10/6-10/19
10/20-11/2
TWO WEEK SAMPLING PERIODS
T5S R2E SEC 24 AVERAGE BASED ON THIRTEEN YEARS OF DATA
ELEVATION: 5000'
2002
2003
AVERAGE

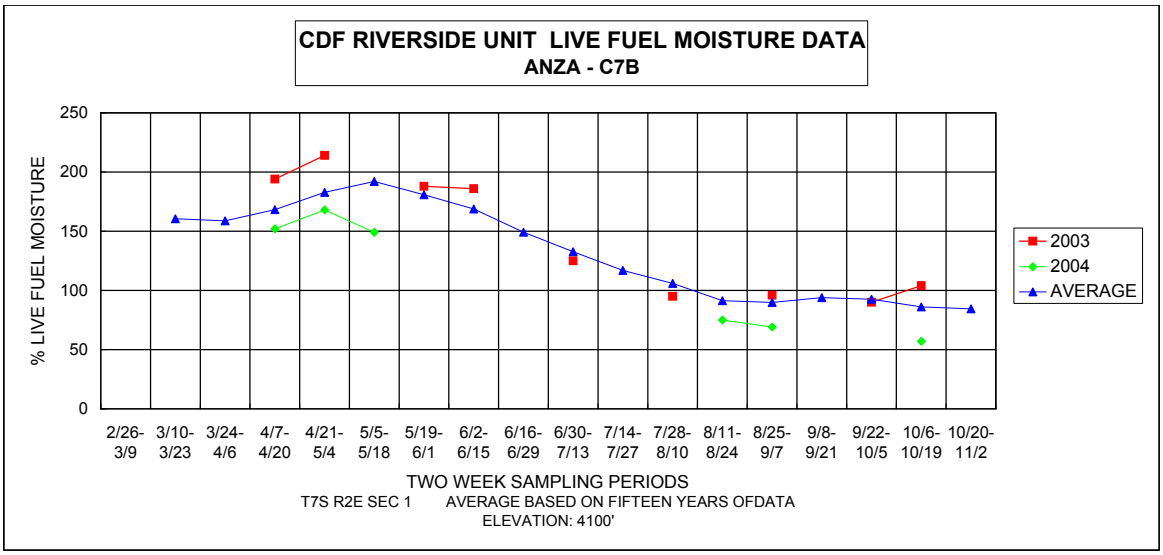
CDF RIVERSIDE UNIT LIVE FUEL MOISTURE DATA
ANZA - C7B
% LIVE FUEL MOISTURE
250
200
150
100
50
0
2/26-3/9
3/10-3/23
3/24-4/6
4/7-4/20
4/21-5/4
5/5-5/18
5/19-6/1
6/2-6/15
6/16-6/29
6/30-7/13
7/14-7/27
7/28-8/10
8/11-8/24
8/25-9/7
9/8-9/21
9/22-10/5
10/6-10/19
10/20-11/2
TWO WEEK SAMPLING PERIODS
T7S R2E SEC 1 AVERAGE BASED ON FIFTEEN YEARS OFDATA
ELEVATION: 4100'
2003
2004
AVERAGE

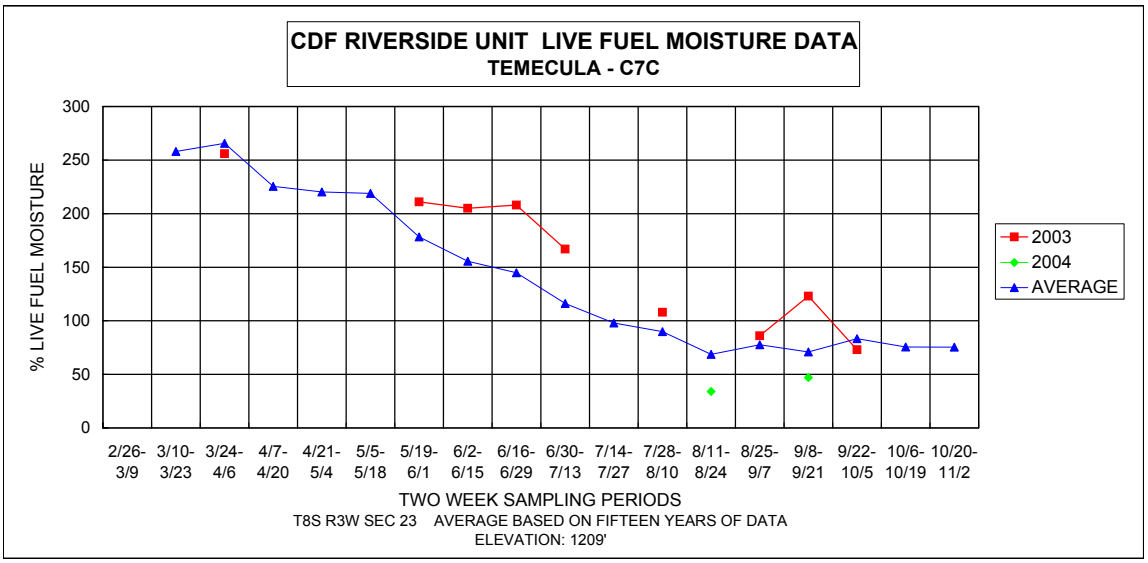
CDF RIVERSIDE UNIT LIVE FUEL MOISTURE DATA
TEMECULA - C7C
% LIVE FUEL MOISTURE
300
250
200
150
100
50
0
2/26-3/9
3/10-3/23
3/24-4/6
4/7-4/20
4/21-5/4
5/5-5/18
5/19-6/1
6/2-6/15
6/16-6/29
6/30-7/13
7/14-7/27
7/28-8/10
8/11-8/24
8/25-9/7
9/8-9/21
9/22-10/5
10/6-10/19
10/20-11/2
TWO WEEK SAMPLING PERIODS
T8S R3W SEC 23 AVERAGE BASED ON FIFTEEN YEARS OF DATA
ELEVATION: 1209'
2003
2004
AVERAGE

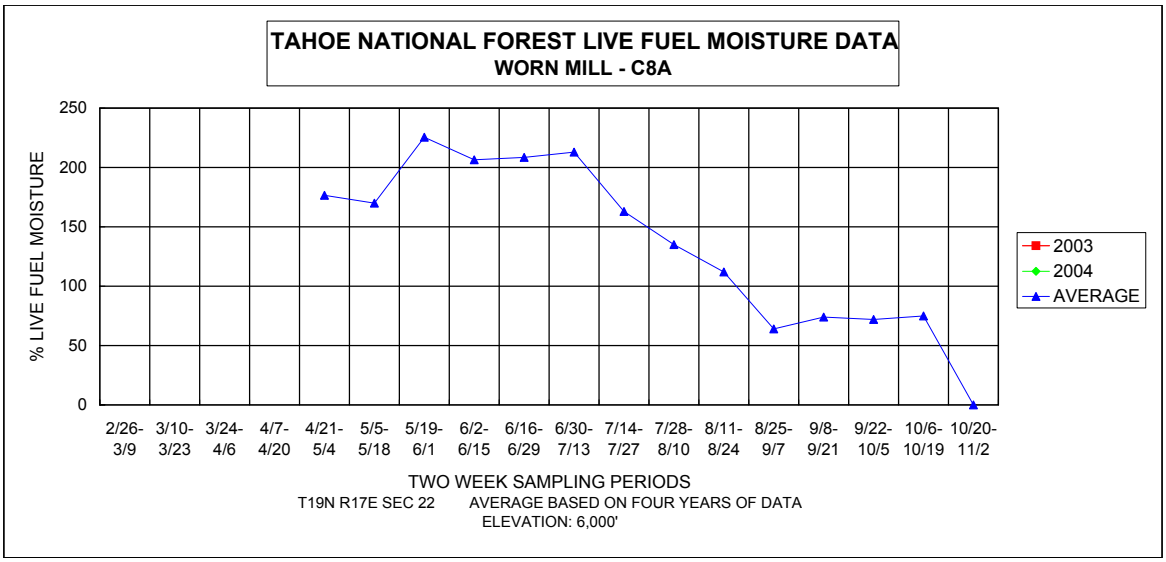
TAHOE NATIONAL FOREST LIVE FUEL MOISTURE DATA
WORN MILL - C8A
% LIVE FUEL MOISTURE
250
200
150
100
50
0
2/26-3/9
3/10-3/23
3/24-4/6
4/7-4/20
4/21-5/4
5/5-5/18
5/19-6/1
6/2-6/15
6/16-6/29
6/30-7/13
7/14-7/27
7/28-8/10
8/11-8/24
8/25-9/7
9/8-9/21
9/22-10/5
10/6-10/19
10/20-11/2
TWO WEEK SAMPLING PERIODS
T19N R17E SEC 22
AVERAGE BASED ON FOUR YEARS OF DATA
ELEVATION: 6,000'
2003
2004
AVERAGE

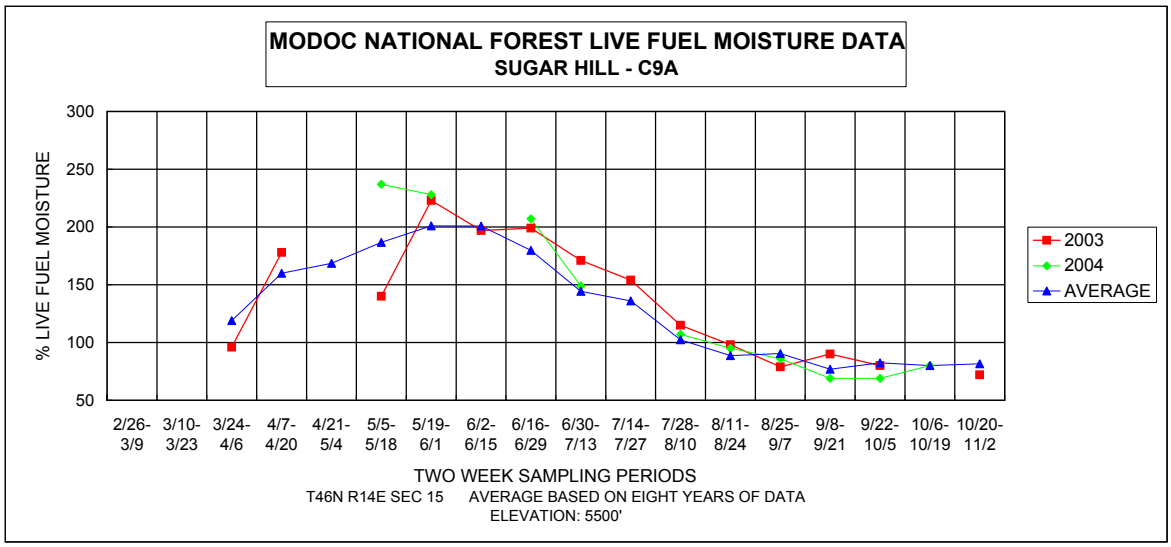
MODOC NATIONAL FOREST LIVE FUEL MOISTURE DATA
SUGAR HILL - C9A
% LIVE FUEL MOISTURE
300
250
200
150
100
50
2/26-3/9
3/10-3/23
3/24-4/6
4/7-4/20
4/21-5/4
5/5-5/18
5/19-6/1
6/2-6/15
6/16-6/29
6/30-7/13
7/14-7/27
7/28-8/10
8/11-8/24
8/25-9/7
9/8-9/21
9/22-10/5
10/6-10/19
10/20-11/2
2003
2004
AVERAGE
TWO WEEK SAMPLING PERIODS
T46N R14E SEC 15 AVERAGE BASED ON EIGHT YEARS OF DATA
ELEVATION: 5500'

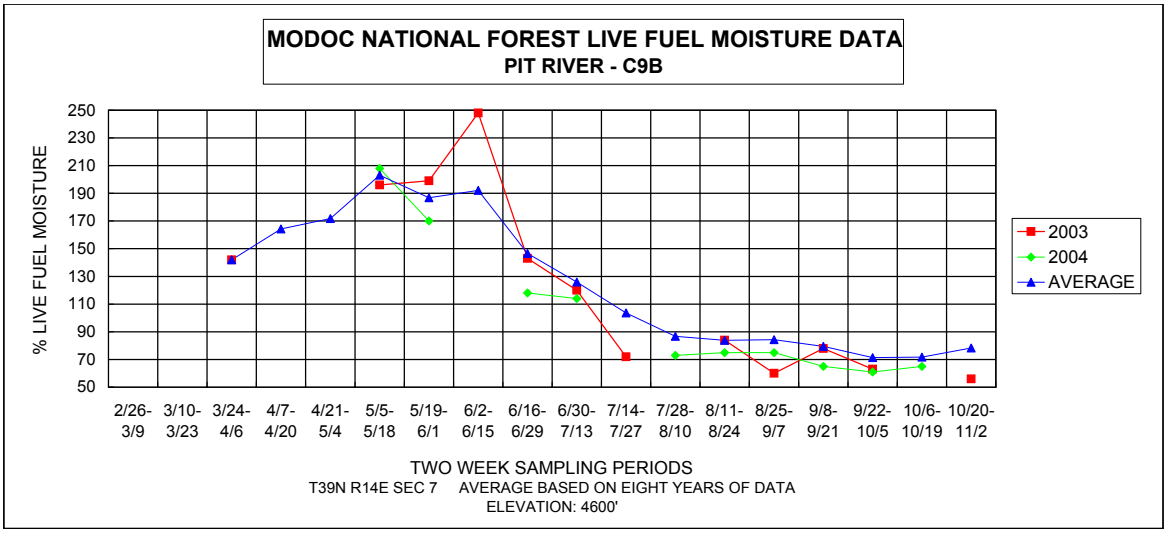
MODOC NATIONAL FOREST LIVE FUEL MOISTURE DATA
PIT RIVER - C9B
% LIVE FUEL MOISTURE
250
230
210
190
170
150
130
110
90
70
50
2/26-3/9
3/10-3/23
3/24-4/6
4/7-4/20
4/21-5/4
5/5-5/18
5/19-6/1
6/2-6/15
6/16-6/29
6/30-7/13
7/14-7/27
7/28-8/10
8/11-8/24
8/25-9/7
9/8-9/21
9/22-10/5
10/6-10/19
10/20-11/2
2003
2004
AVERAGE
TWO WEEK SAMPLING PERIODS
T39N R14E SEC 7 AVERAGE BASED ON EIGHT YEARS OF DATA
ELEVATION: 4600'

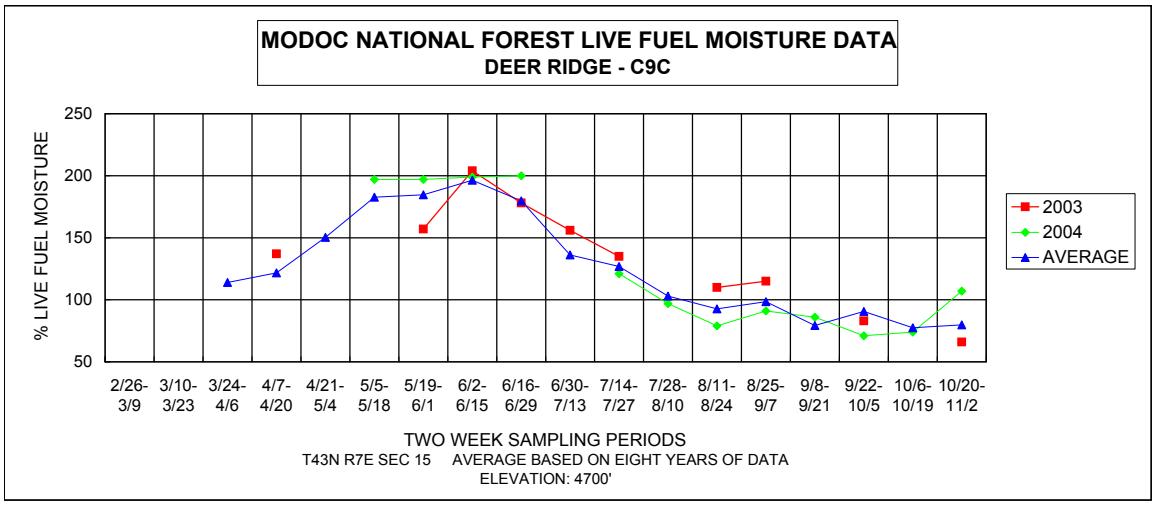
MODOC NATIONAL FOREST LIVE FUEL MOISTURE DATA
DEER RIDGE - C9C
% LIVE FUEL MOISTURE
250
200
150
100
50
2/26-3/9
3/10-3/23
3/24-4/6
4/7-4/20
4/21-5/4
5/5-5/18
5/19-6/1
6/2-6/15
6/16-6/29
6/30-7/13
7/14-7/27
7/28-8/10
8/11-8/24
8/25-9/7
9/8-9/21
9/22-10/5
10/6-10/19
10/20-11/2
2003
2004
AVERAGE
TWO WEEK SAMPLING PERIODS
T43N R7E SEC 15 AVERAGE BASED ON EIGHT YEARS OF DATA
ELEVATION: 4700'

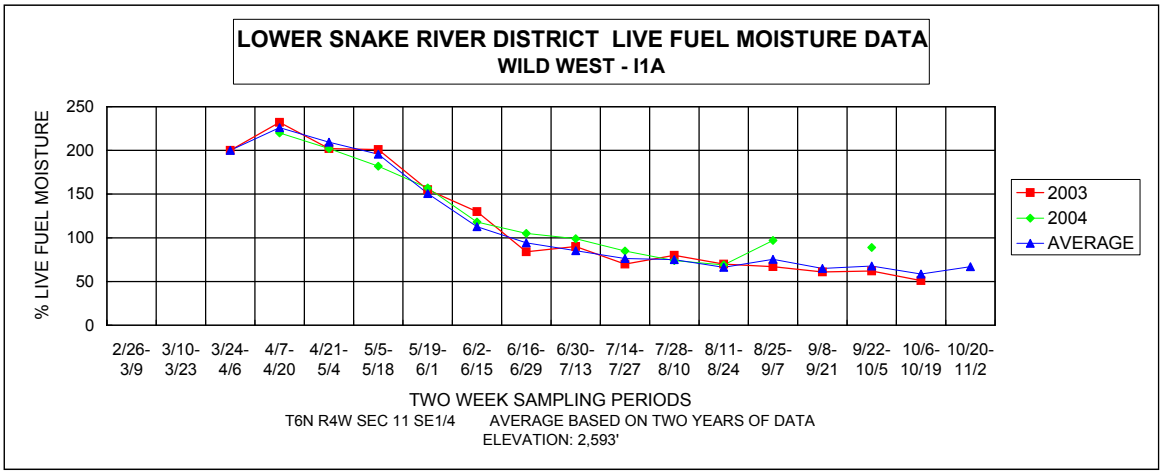
LOWER SNAKE RIVER DISTRICT LIVE FUEL MOISTURE DATA
WILD WEST - I1A
% LIVE FUEL MOISTURE
250
200
150
100
50
0
2/26-3/9
3/10-3/23
3/24-4/6
4/7-4/20
4/21-5/4
5/5-5/18
5/19-6/1
6/2-6/15
6/16-6/29
6/30-7/13
7/14-7/27
7/28-8/10
8/11-8/24
8/25-9/7
9/8-9/21
9/22-10/5
10/6-10/19
10/20-11/2
2003
2004
AVERAGE
TWO WEEK SAMPLING PERIODS
T6N R4W SEC 11 SE1/4 AVERAGE BASED ON TWO YEARS OF DATA
ELEVATION: 2,593'

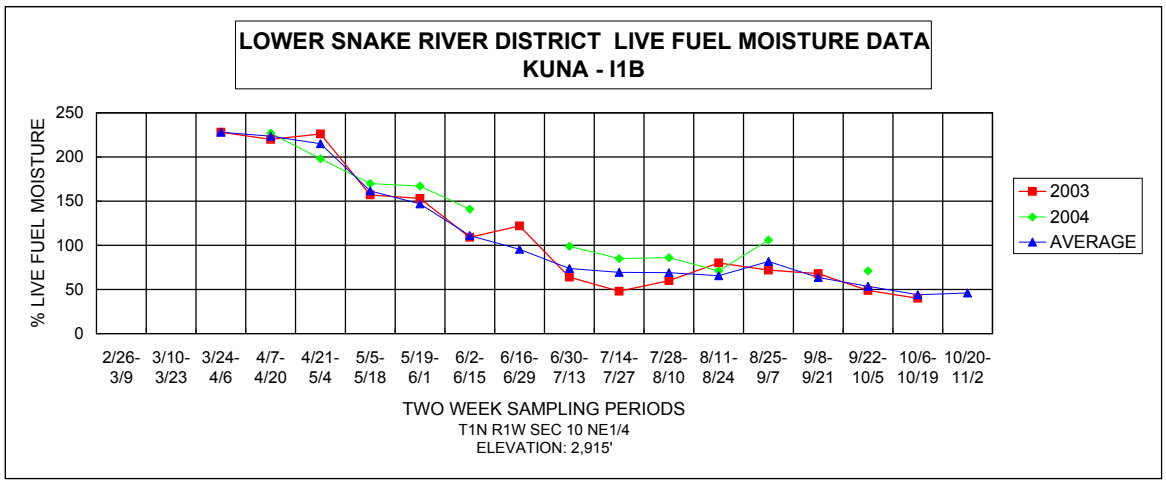
LOWER SNAKE RIVER DISTRICT LIVE FUEL MOISTURE DATA
KUNA - I1B
% LIVE FUEL MOISTURE
250
200
150
100
50
0
2/26-3/9
3/10-3/23
3/24-4/6
4/7-4/20
4/21-5/4
5/5-5/18
5/19-6/1
6/2-6/15
6/16-6/29
6/30-7/13
7/14-7/27
7/28-8/10
8/11-8/24
8/25-9/7
9/8-9/21
9/22-10/5
10/6-10/19
10/20-11/2
2003
2004
AVERAGE
TWO WEEK SAMPLING PERIODS
T1N R1W SEC 10 NE1/4
ELEVATION: 2,915'

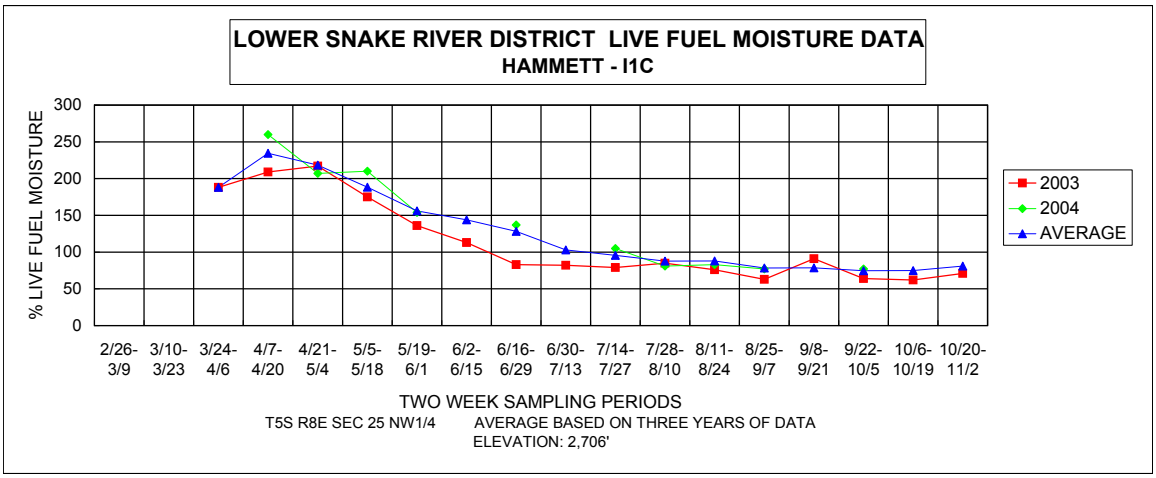
LOWER SNAKE RIVER DISTRICT LIVE FUEL MOISTURE DATA
HAMMETT - I1C
% LIVE FUEL MOISTURE
300
250
200
150
100
50
0
2/26-3/9
3/10-3/23
3/24-4/6
4/7-4/20
4/21-5/4
5/5-5/18
5/19-6/1
6/2-6/15
6/16-6/29
6/30-7/13
7/14-7/27
7/28-8/10
8/11-8/24
8/25-9/7
9/8-9/21
9/22-10/5
10/6-10/19
10/20-11/2
2003
2004
AVERAGE
TWO WEEK SAMPLING PERIODS
T5S R8E SEC 25 NW1/4 AVERAGE BASED ON THREE YEARS OF DATA
ELEVATION: 2,706'

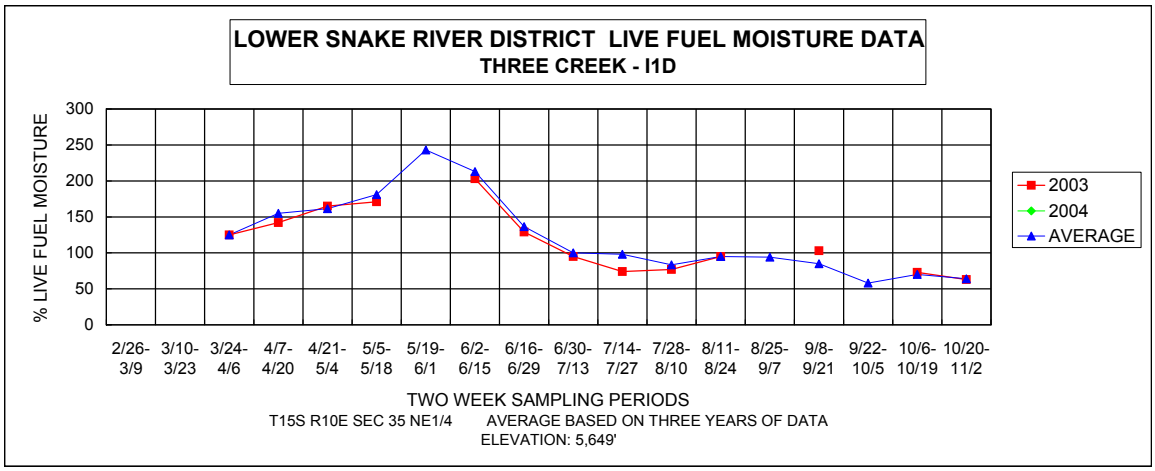
LOWER SNAKE RIVER DISTRICT LIVE FUEL MOISTURE DATA
THREE CREEK - I1D
% LIVE FUEL MOISTURE
300
250
200
150
100
50
0
2/26-3/9
3/10-3/23
3/24-4/6
4/7-4/20
4/21-5/4
5/5-5/18
5/19-6/1
6/2-6/15
6/16-6/29
6/30-7/13
7/14-7/27
7/28-8/10
8/11-8/24
8/25-9/7
9/8-9/21
9/22-10/5
10/6-10/19
10/20-11/2
2003
2004
AVERAGE
TWO WEEK SAMPLING PERIODS
T15S R10E SEC 35 NE1/4 AVERAGE BASED ON THREE YEARS OF DATA
ELEVATION: 5,649'

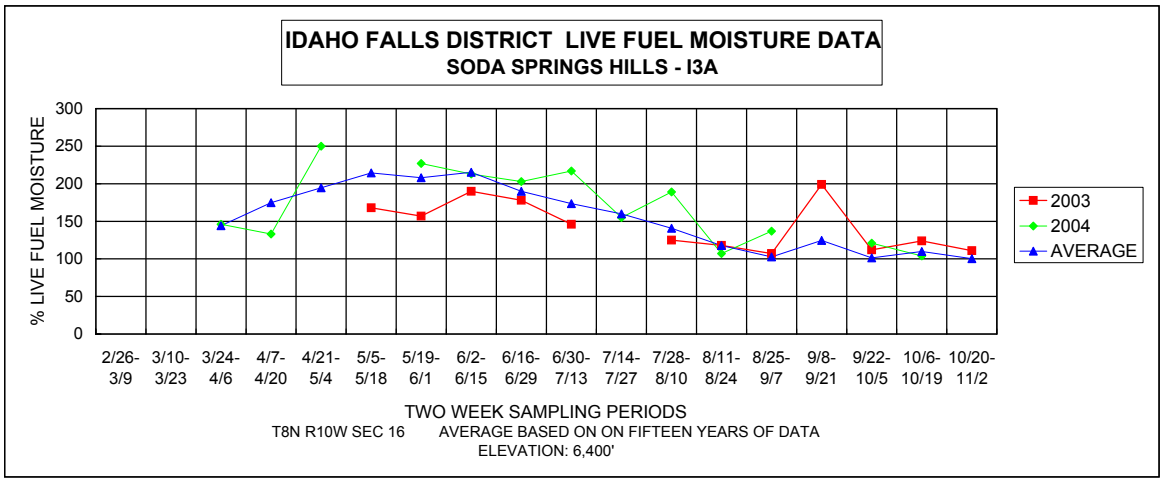
IDAHO FALLS DISTRICT LIVE FUEL MOISTURE DATA
SODA SPRINGS HILLS - I3A
% LIVE FUEL MOISTURE
300
250
200
150
100
50
0
2/26-3/9
3/10-3/23
3/24-4/6
4/7-4/20
4/21-5/4
5/5-5/18
5/19-6/1
6/2-6/15
6/16-6/29
6/30-7/13
7/14-7/27
7/28-8/10
8/11-8/24
8/25-9/7
9/8-9/21
9/22-10/5
10/6-10/19
10/20-11/2
2003
2004
AVERAGE
TWO WEEK SAMPLING PERIODS
T8N R10W SEC 16
AVERAGE BASED ON ON FIFTEEN YEARS OF DATA
ELEVATION: 6,400'

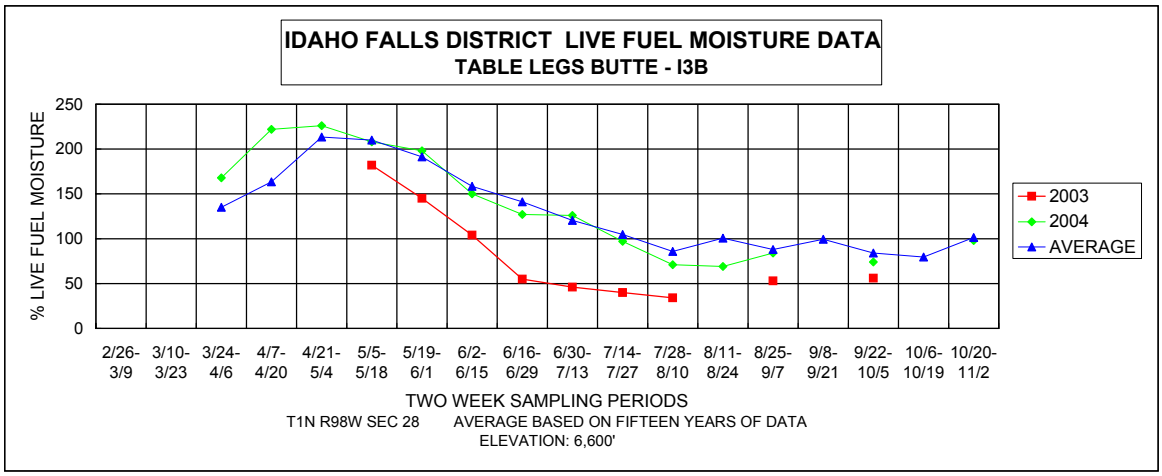
IDAHO FALLS DISTRICT LIVE FUEL MOISTURE DATA
TABLE LEGS BUTTE - I3B
% LIVE FUEL MOISTURE
250
200
150
100
50
0
2/26-3/9
3/10-3/23
3/24-4/6
4/7-4/20
4/21-5/4
5/5-5/18
5/19-6/1
6/2-6/15
6/16-6/29
6/30-7/13
7/14-7/27
7/28-8/10
8/11-8/24
8/25-9/7
9/8-9/21
9/22-10/5
10/6-10/19
10/20-11/2
2003
2004
AVERAGE
TWO WEEK SAMPLING PERIODS
T1N R98W SEC 28
AVERAGE BASED ON FIFTEEN YEARS OF DATA
ELEVATION: 6,600'

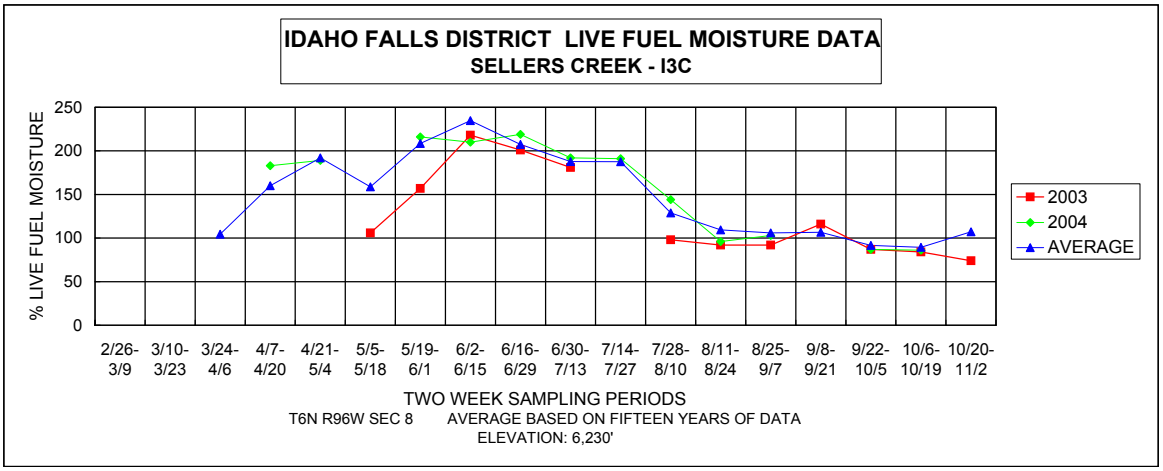
IDAHO FALLS DISTRICT LIVE FUEL MOISTURE DATA
SELLERS CREEK - I3C
% LIVE FUEL MOISTURE
250
200
150
100
50
0
2/26-3/9
3/10-3/23
3/24-4/6
4/7-4/20
4/21-5/4
5/5-5/18
5/19-6/1
6/2-6/15
6/16-6/29
6/30-7/13
7/14-7/27
7/28-8/10
8/11-8/24
8/25-9/7
9/8-9/21
9/22-10/5
10/6-10/19
10/20-11/2
2003
2004
AVERAGE
TWO WEEK SAMPLING PERIODS
T6N R96W SEC 8
AVERAGE BASED ON FIFTEEN YEARS OF DATA
ELEVATION: 6,230'

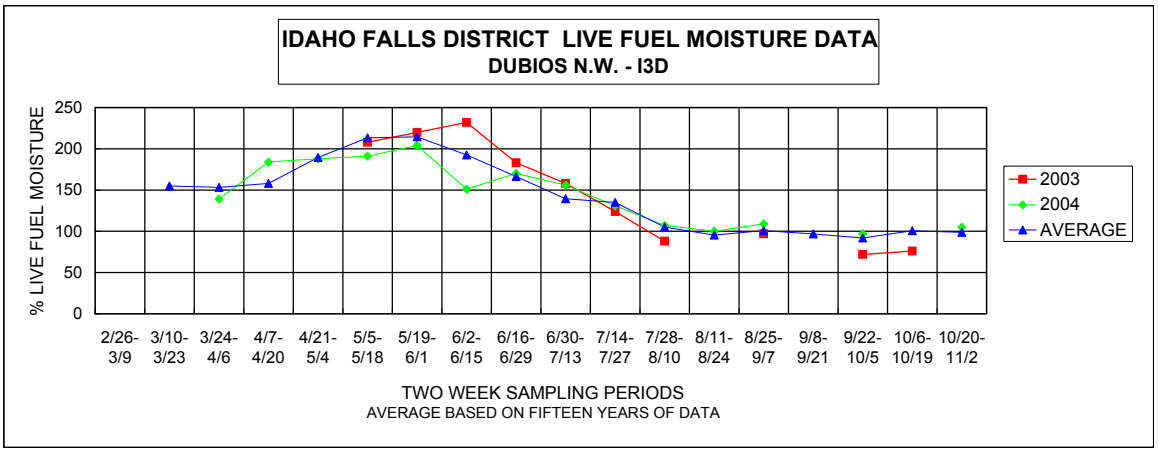
IDAHO FALLS DISTRICT LIVE FUEL MOISTURE DATA
DUBIOS N.W. - I3D
% LIVE FUEL MOISTURE
250
200
150
100
50
0
2/26-3/9
3/10-3/23
3/24-4/6
4/7-4/20
4/21-5/4
5/5-5/18
5/19-6/1
6/2-6/15
6/16-6/29
6/30-7/13
7/14-7/27
7/28-8/10
8/11-8/24
8/25-9/7
9/8-9/21
9/22-10/5
10/6-10/19
10/20-11/2
2003
2004
AVERAGE
TWO WEEK SAMPLING PERIODS
AVERAGE BASED ON FIFTEEN YEARS OF DATA

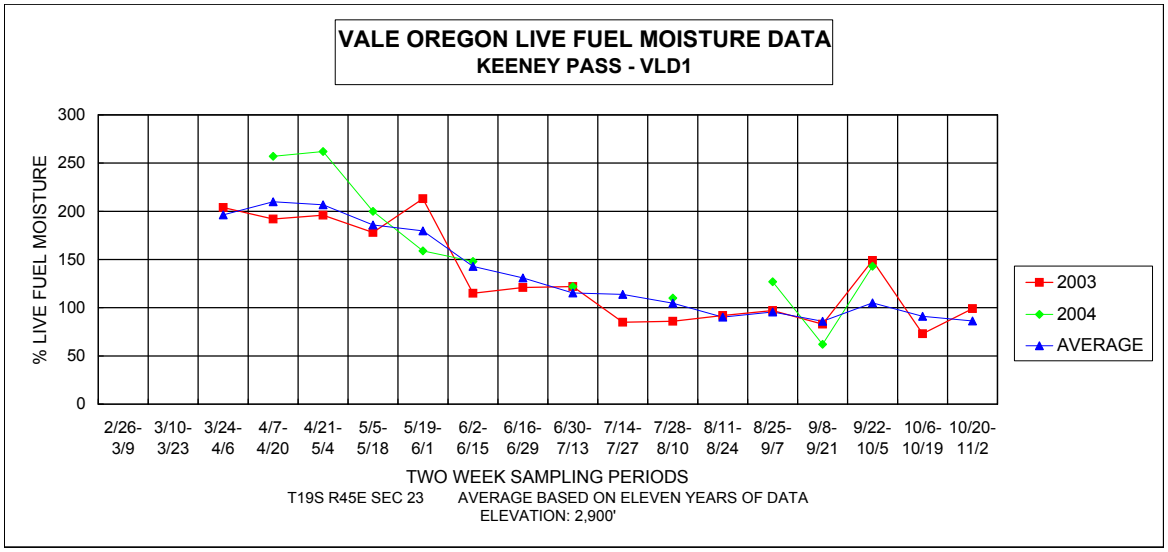
VALE OREGON LIVE FUEL MOISTURE DATA
KEENEY PASS - VLD1
% LIVE FUEL MOISTURE
300
250
200
150
100
50
0
2/26-3/9
3/10-3/23
3/24-4/6
4/7-4/20
4/21-5/4
5/5-5/18
5/19-6/1
6/2-6/15
6/16-6/29
6/30-7/13
7/14-7/27
7/28-8/10
8/11-8/24
8/25-9/7
9/8-9/21
9/22-10/5
10/6-10/19
10/20-11/2
TWO WEEK SAMPLING PERIODS
2003
2004
AVERAGE
T19S R45E SEC 23
AVERAGE BASED ON ELEVEN YEARS OF DATA
ELEVATION: 2,900'

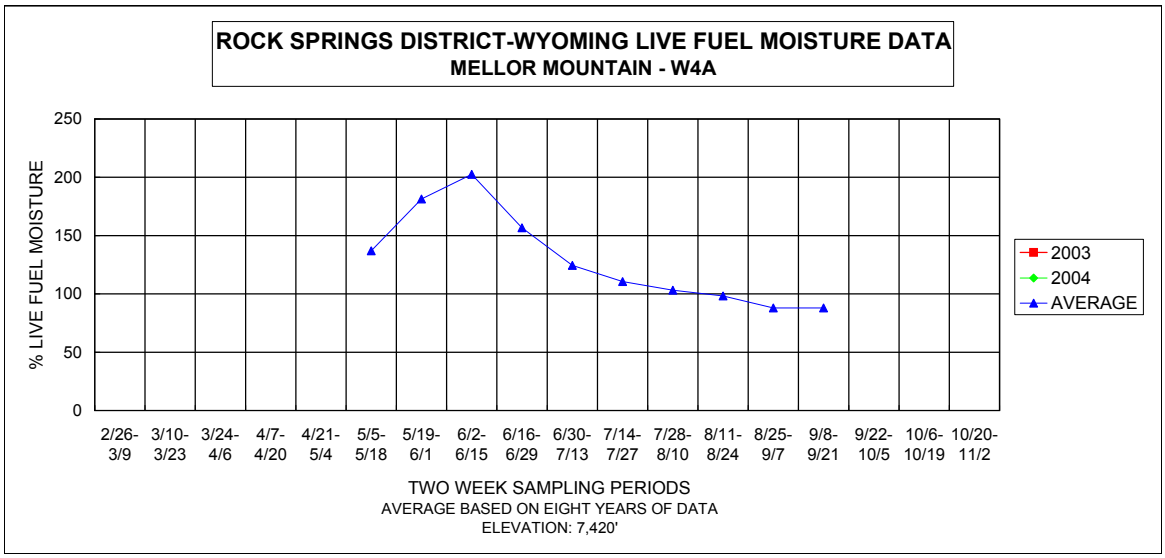
ROCK SPRINGS DISTRICT-WYOMING LIVE FUEL MOISTURE DATA
MELLOR MOUNTAIN - W4A
% LIVE FUEL MOISTURE
250
200
150
100
50
0
2/26-3/9
3/10-3/23
3/24-4/6
4/7-4/20
4/21-5/4
5/5-5/18
5/19-6/1
6/2-6/15
6/16-6/29
6/30-7/13
7/14-7/27
7/28-8/10
8/11-8/24
8/25-9/7
9/8-9/21
9/22-10/5
10/6-10/19
10/20-11/2
2003
2004
AVERAGE
TWO WEEK SAMPLING PERIODS
AVERAGE BASED ON EIGHT YEARS OF DATA
ELEVATION: 7,420'

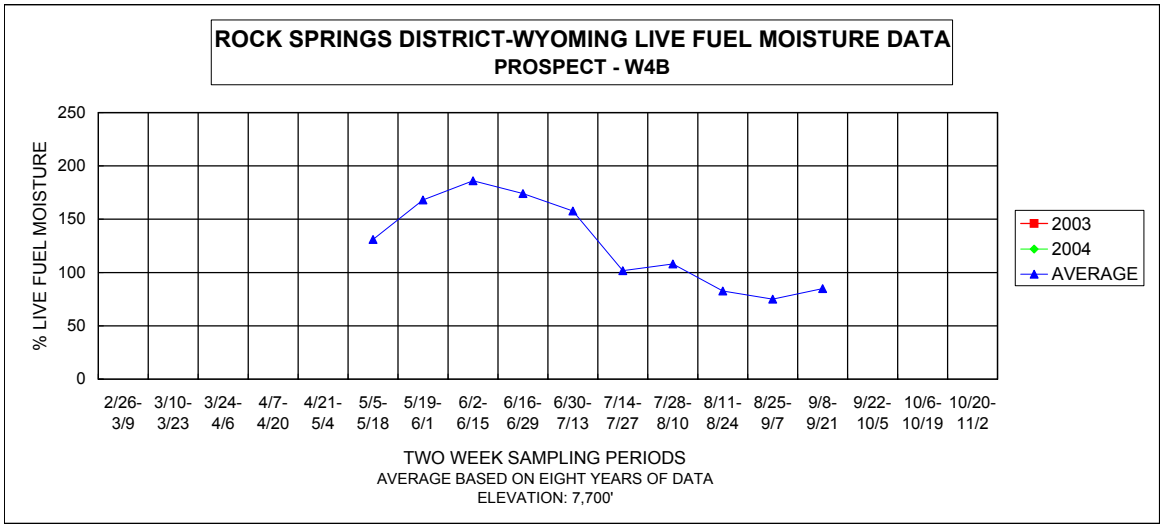
ROCK SPRINGS DISTRICT-WYOMING LIVE FUEL MOISTURE DATA
PROSPECT - W4B
% LIVE FUEL MOISTURE
250
200
150
100
50
0
2/26-3/9
3/10-3/23
3/24-4/6
4/7-4/20
4/21-5/4
5/5-5/18
5/19-6/1
6/2-6/15
6/16-6/29
6/30-7/13
7/14-7/27
7/28-8/10
8/11-8/24
8/25-9/7
9/8-9/21
9/22-10/5
10/6-10/19
10/20-11/2
2003
2004
AVERAGE
TWO WEEK SAMPLING PERIODS
AVERAGE BASED ON EIGHT YEARS OF DATA
ELEVATION: 7,700'