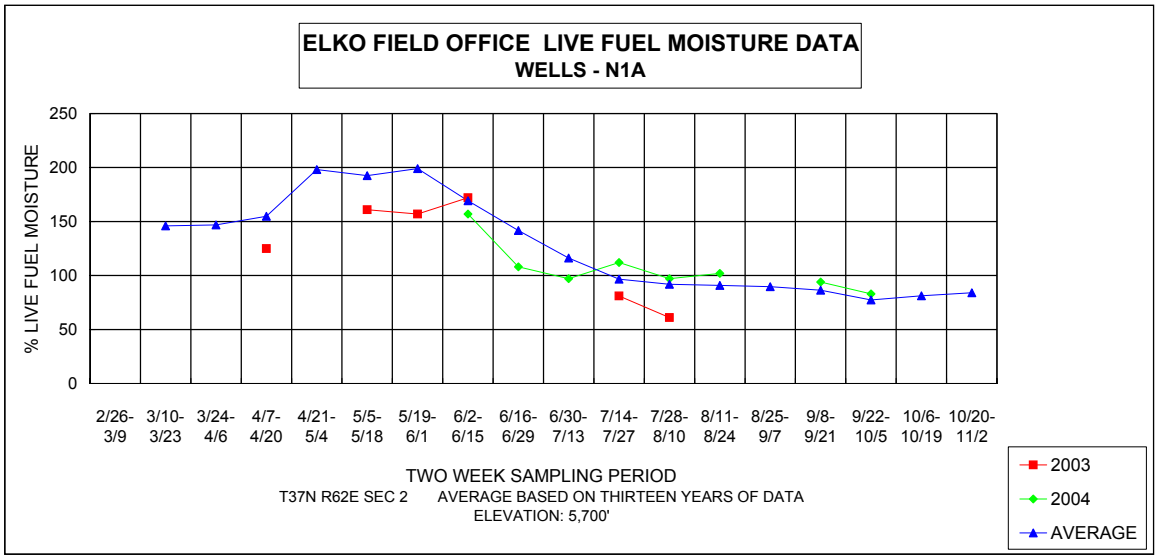
ELKO FIELD OFFICE LIVE FUEL MOISTURE DATA
WELLS - N1A
% LIVE FUEL MOISTURE
250
200
150
100
50
0
2/26-3/9
3/10-3/23
3/24-4/6
4/7-4/20
4/21-5/4
5/5-5/18
5/19-6/1
6/2-6/15
6/16-6/29
6/30-7/13
7/14-7/27
7/28-8/10
8/11-8/24
8/25-9/7
9/8-9/21
9/22-10/5
10/6-10/19
10/20-11/2
TWO WEEK SAMPLING PERIOD
T37N R62E SEC 2 AVERAGE BASED ON THIRTEEN YEARS OF DATA
ELEVATION: 5,700'
2003
2004
AVERAGE

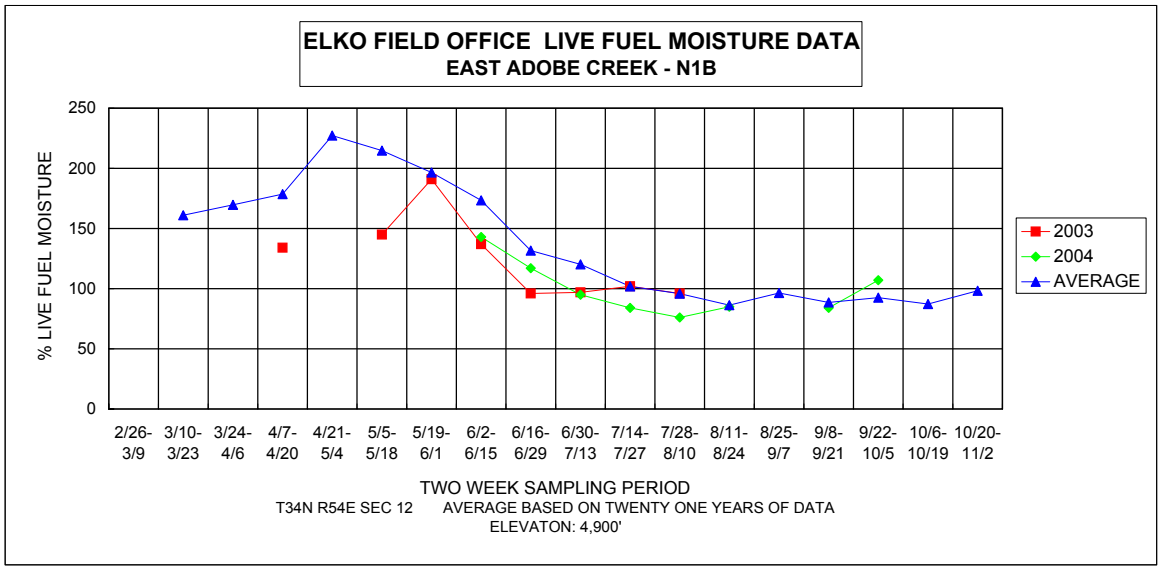
ELKO FIELD OFFICE LIVE FUEL MOISTURE DATA
EAST ADOBE CREEK - N1B
% LIVE FUEL MOISTURE
250
200
150
100
50
0
2/26-3/9
3/10-3/23
3/24-4/6
4/7-4/20
4/21-5/4
5/5-5/18
5/19-6/1
6/2-6/15
6/16-6/29
6/30-7/13
7/14-7/27
7/28-8/10
8/11-8/24
8/25-9/7
9/8-9/21
9/22-10/5
10/6-10/19
10/20-11/2
TWO WEEK SAMPLING PERIOD
T34N R54E SEC 12 AVERAGE BASED ON TWENTY ONE YEARS OF DATA
ELEVATON: 4,900'
2003
2004
AVERAGE

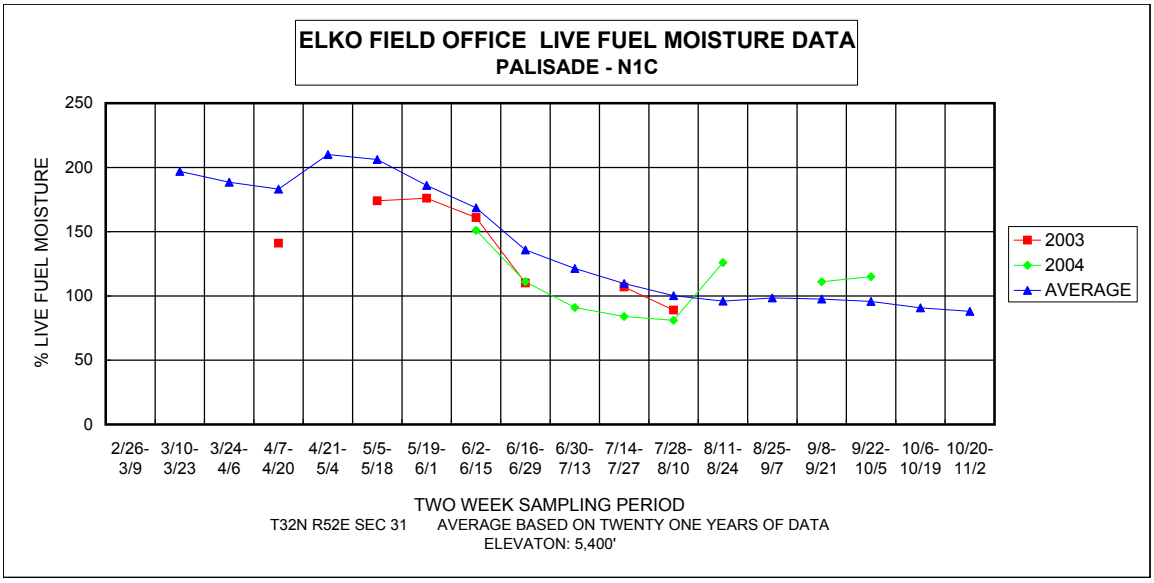
ELKO FIELD OFFICE LIVE FUEL MOISTURE DATA
PALISADE - N1C
% LIVE FUEL MOISTURE
250
200
150
100
50
0
2/26-3/9
3/10-3/23
3/24-4/6
4/7-4/20
4/21-5/4
5/5-5/18
5/19-6/1
6/2-6/15
6/16-6/29
6/30-7/13
7/14-7/27
7/28-8/10
8/11-8/24
8/25-9/7
9/8-9/21
9/22-10/5
10/6-10/19
10/20-11/2
TWO WEEK SAMPLING PERIOD
T32N R52E SEC 31 AVERAGE BASED ON TWENTY ONE YEARS OF DATA
ELEVATON: 5,400'
2003
2004
AVERAGE

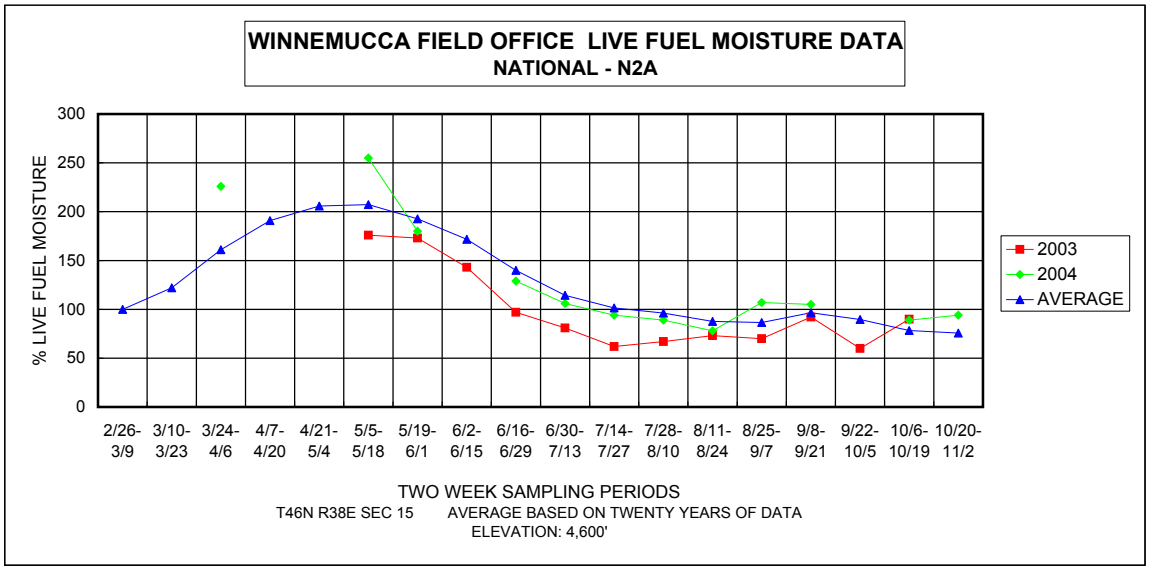
WINNEMUCCA FIELD OFFICE LIVE FUEL MOISTURE DATA
NATIONAL - N2A
% LIVE FUEL MOISTURE
300
250
200
150
100
50
0
2/26-3/9
3/10-3/23
3/24-4/6
4/7-4/20
4/21-5/4
5/5-5/18
5/19-6/1
6/2-6/15
6/16-6/29
6/30-7/13
7/14-7/27
7/28-8/10
8/11-8/24
8/25-9/7
9/8-9/21
9/22-10/5
10/6-10/19
10/20-11/2
2003
2004
AVERAGE
TWO WEEK SAMPLING PERIODS
T46N R38E SEC 15 AVERAGE BASED ON TWENTY YEARS OF DATA
ELEVATION: 4,600'

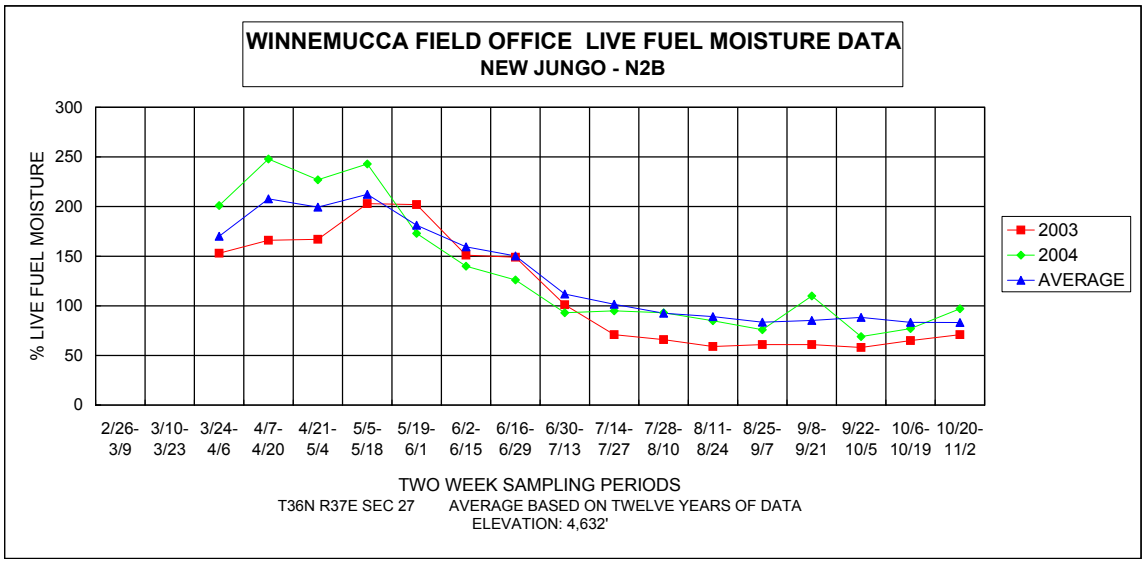
WINNEMUCCA FIELD OFFICE LIVE FUEL MOISTURE DATA
NEW JUNGO - N2B
% LIVE FUEL MOISTURE
300
250
200
150
100
50
0
2/26-3/9
3/10-3/23
3/24-4/6
4/7-4/20
4/21-5/4
5/5-5/18
5/19-6/1
6/2-6/15
6/16-6/29
6/30-7/13
7/14-7/27
7/28-8/10
8/11-8/24
8/25-9/7
9/8-9/21
9/22-10/5
10/6-10/19
10/20-11/2
2003
2004
AVERAGE
TWO WEEK SAMPLING PERIODS
T36N R37E SEC 27 AVERAGE BASED ON TWELVE YEARS OF DATA
ELEVATION: 4,632'

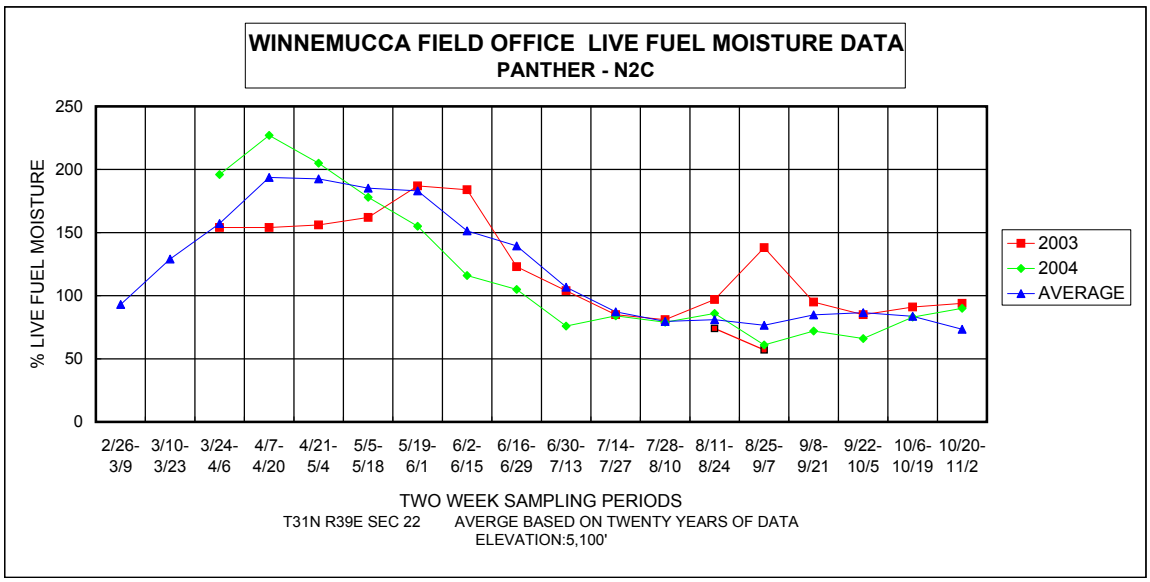
WINNEMUCCA FIELD OFFICE LIVE FUEL MOISTURE DATA
PANTHER - N2C
% LIVE FUEL MOISTURE
250
200
150
100
50
0
2/26-3/9
3/10-3/23
3/24-4/6
4/7-4/20
4/21-5/4
5/5-5/18
5/19-6/1
6/2-6/15
6/16-6/29
6/30-7/13
7/14-7/27
7/28-8/10
8/11-8/24
8/25-9/7
9/8-9/21
9/22-10/5
10/6-10/19
10/20-11/2
2003
2004
AVERAGE
TWO WEEK SAMPLING PERIODS
T31N R39E SEC 22 AVERGE BASED ON TWENTY YEARS OF DATA
ELEVATION:5,100'

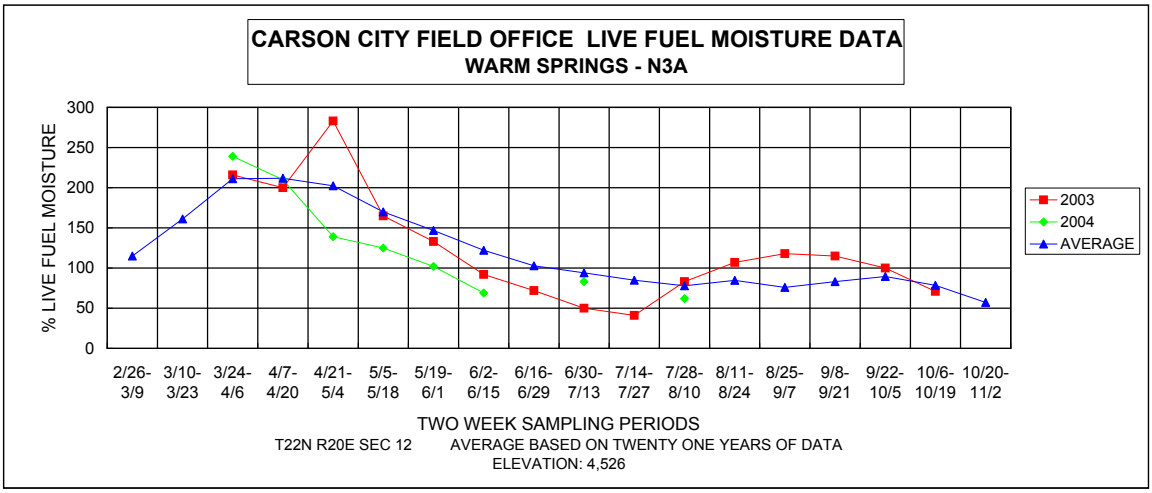
CARSON CITY FIELD OFFICE LIVE FUEL MOISTURE DATA
WARM SPRINGS - N3A
% LIVE FUEL MOISTURE
300
250
200
150
100
50
0
2/26-3/9
3/10-3/23
3/24-4/6
4/7-4/20
4/21-5/4
5/5-5/18
5/19-6/1
6/2-6/15
6/16-6/29
6/30-7/13
7/14-7/27
7/28-8/10
8/11-8/24
8/25-9/7
9/8-9/21
9/22-10/5
10/6-10/19
10/20-11/2
2003
2004
AVERAGE
TWO WEEK SAMPLING PERIODS
T22N R20E SEC 12
AVERAGE BASED ON TWENTY ONE YEARS OF DATA
ELEVATION: 4,526

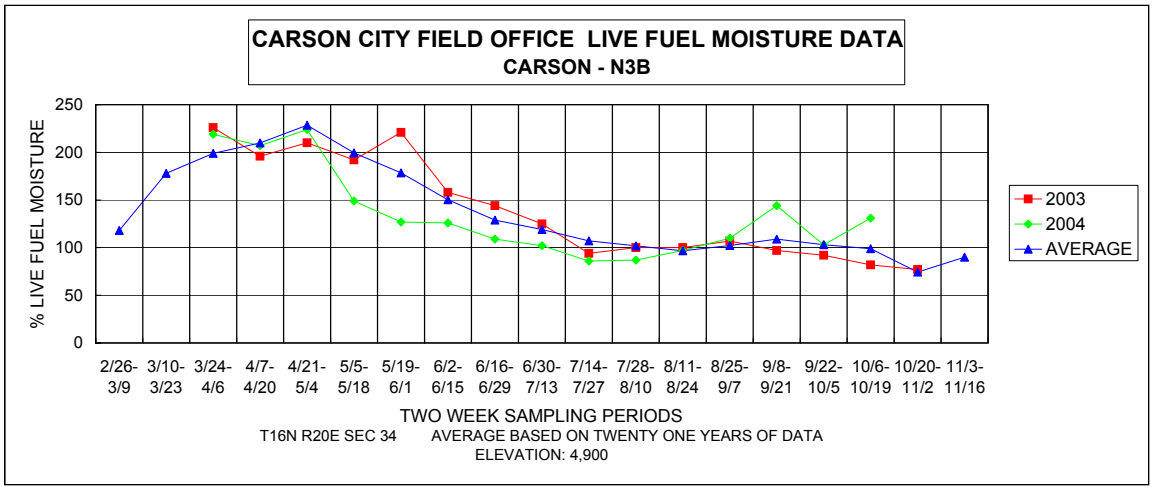
CARSON CITY FIELD OFFICE LIVE FUEL MOISTURE DATA
CARSON - N3B
% LIVE FUEL MOISTURE
250
200
150
100
50
0
2/26-3/9
3/10-3/23
3/24-4/6
4/7-4/20
4/21-5/4
5/5-5/18
5/19-6/1
6/2-6/15
6/16-6/29
6/30-7/13
7/14-7/27
7/28-8/10
8/11-8/24
8/25-9/7
9/8-9/21
9/22-10/5
10/6-10/19
10/20-11/2
11/3-11/16
2003
2004
AVERAGE
TWO WEEK SAMPLING PERIODS
T16N R20E SEC 34
AVERAGE BASED ON TWENTY ONE YEARS OF DATA
ELEVATION: 4,900

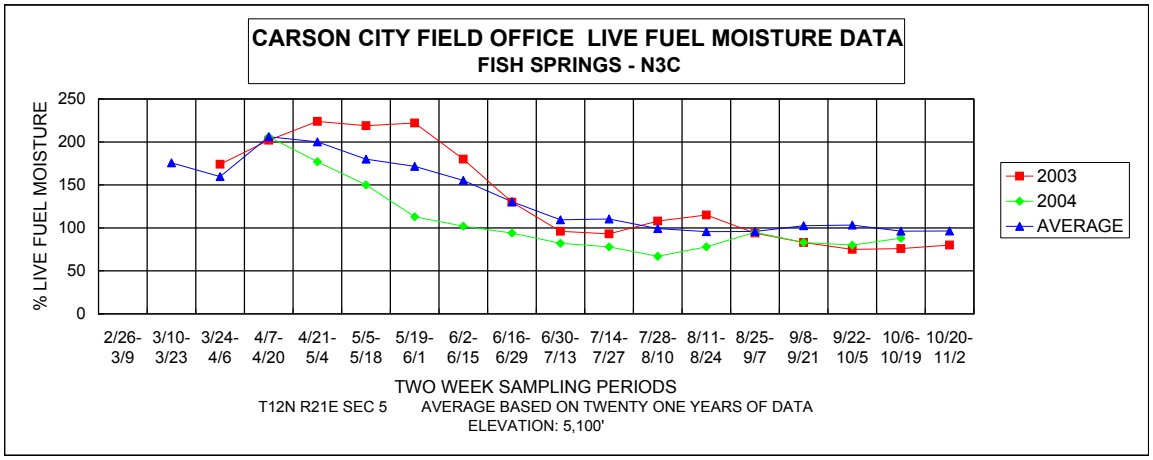
CARSON CITY FIELD OFFICE LIVE FUEL MOISTURE DATA
FISH SPRINGS - N3C
% LIVE FUEL MOISTURE
250
200
150
100
50
0
2/26-3/9
3/10-3/23
3/24-4/6
4/7-4/20
4/21-5/4
5/5-5/18
5/19-6/1
6/2-6/15
6/16-6/29
6/30-7/13
7/14-7/27
7/28-8/10
8/11-8/24
8/25-9/7
9/8-9/21
9/22-10/5
10/6-10/19
10/20-11/2
2003
2004
AVERAGE
TWO WEEK SAMPLING PERIODS
T12N R21E SEC 5
AVERAGE BASED ON TWENTY ONE YEARS OF DATA
ELEVATION: 5,100'

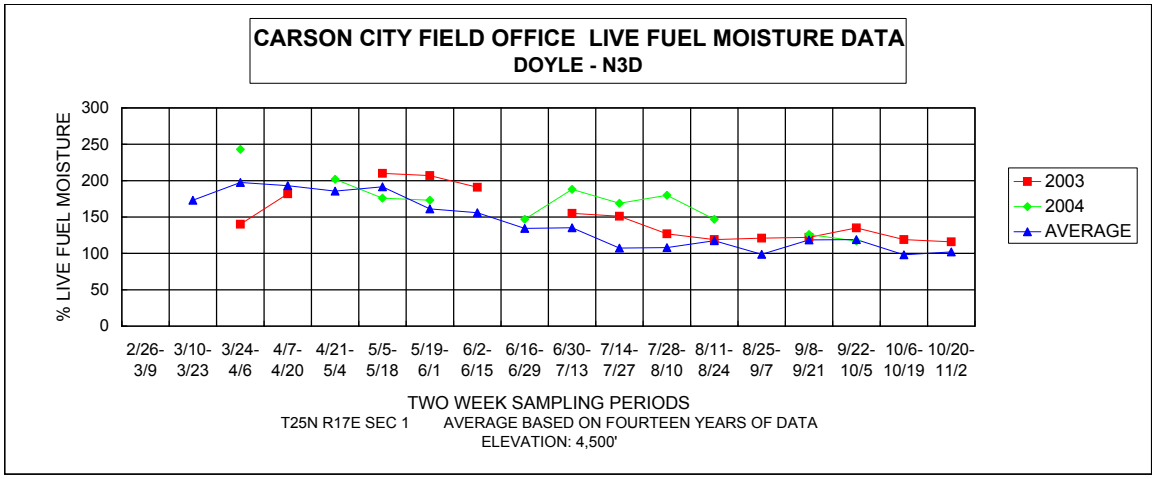
CARSON CITY FIELD OFFICE LIVE FUEL MOISTURE DATA
DOYLE - N3D
% LIVE FUEL MOISTURE
300
250
200
150
100
50
0
2/26-3/9
3/10-3/23
3/24-4/6
4/7-4/20
4/21-5/4
5/5-5/18
5/19-6/1
6/2-6/15
6/16-6/29
6/30-7/13
7/14-7/27
7/28-8/10
8/11-8/24
8/25-9/7
9/8-9/21
9/22-10/5
10/6-10/19
10/20-11/2
2003
2004
AVERAGE
TWO WEEK SAMPLING PERIODS
T25N R17E SEC 1
AVERAGE BASED ON FOURTEEN YEARS OF DATA
ELEVATION: 4,500'

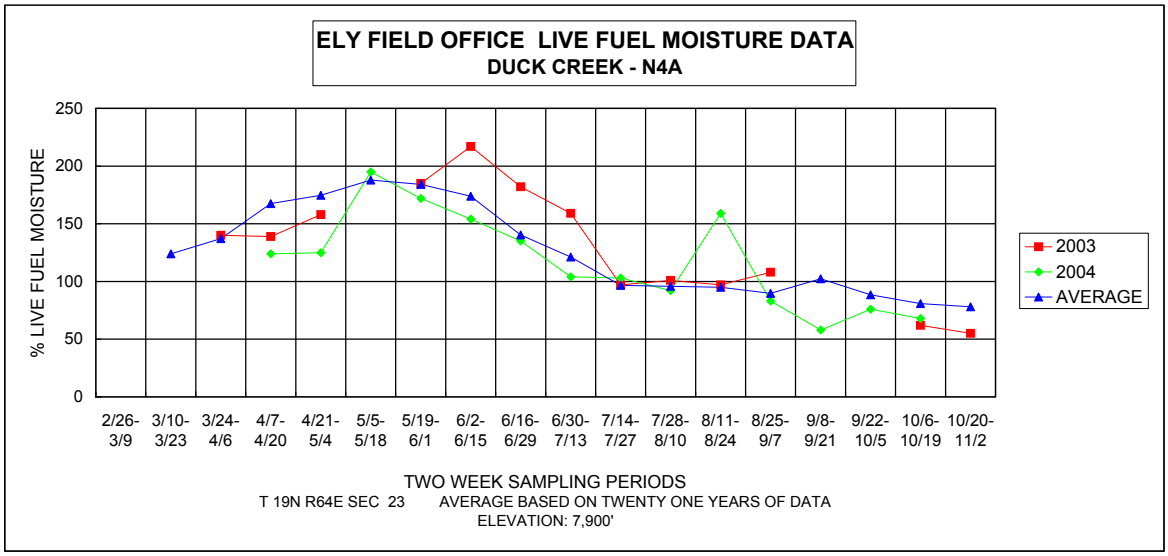
ELY FIELD OFFICE LIVE FUEL MOISTURE DATA
DUCK CREEK - N4A
% LIVE FUEL MOISTURE
250
200
150
100
50
0
2/26-3/9
3/10-3/23
3/24-4/6
4/7-4/20
4/21-5/4
5/5-5/18
5/19-6/1
6/2-6/15
6/16-6/29
6/30-7/13
7/14-7/27
7/28-8/10
8/11-8/24
8/25-9/7
9/8-9/21
9/22-10/5
10/6-10/19
10/20-11/2
2003
2004
AVERAGE
TWO WEEK SAMPLING PERIODS
T 19N R64E SEC 23 AVERAGE BASED ON TWENTY ONE YEARS OF DATA
ELEVATION: 7,900'

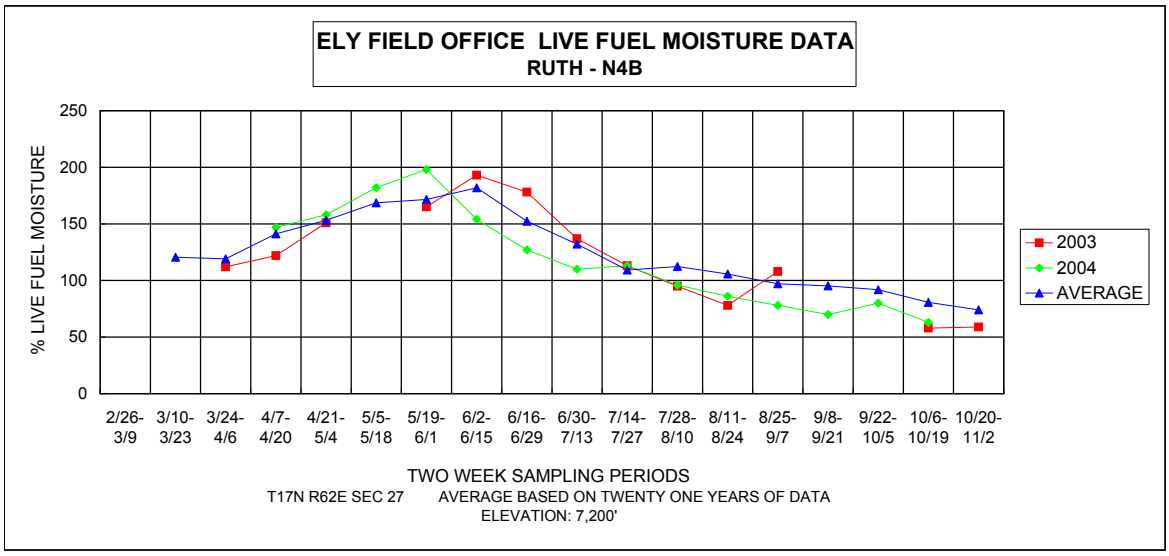
ELY FIELD OFFICE LIVE FUEL MOISTURE DATA
RUTH - N4B
% LIVE FUEL MOISTURE
250
200
150
100
50
0
2/26-3/9
3/10-3/23
3/24-4/6
4/7-4/20
4/21-5/4
5/5-5/18
5/19-6/1
6/2-6/15
6/16-6/29
6/30-7/13
7/14-7/27
7/28-8/10
8/11-8/24
8/25-9/7
9/8-9/21
9/22-10/5
10/6-10/19
10/20-11/2
2003
2004
AVERAGE
TWO WEEK SAMPLING PERIODS
T17N R62E SEC 27 AVERAGE BASED ON TWENTY ONE YEARS OF DATA
ELEVATION: 7,200'

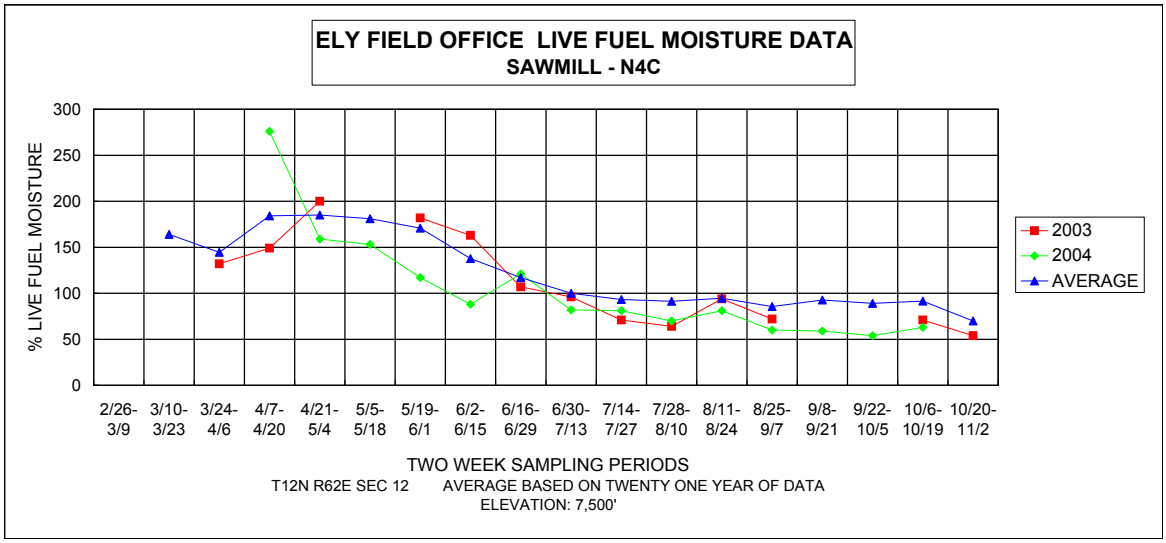
ELY FIELD OFFICE LIVE FUEL MOISTURE DATA
SAWMILL - N4C
% LIVE FUEL MOISTURE
300
250
200
150
100
50
0
2/26-3/9
3/10-3/23
3/24-4/6
4/7-4/20
4/21-5/4
5/5-5/18
5/19-6/1
6/2-6/15
6/16-6/29
6/30-7/13
7/14-7/27
7/28-8/10
8/11-8/24
8/25-9/7
9/8-9/21
9/22-10/5
10/6-10/19
10/20-11/2
2003
2004
AVERAGE
TWO WEEK SAMPLING PERIODS
T12N R62E SEC 12 AVERAGE BASED ON TWENTY ONE YEAR OF DATA
ELEVATION: 7,500'

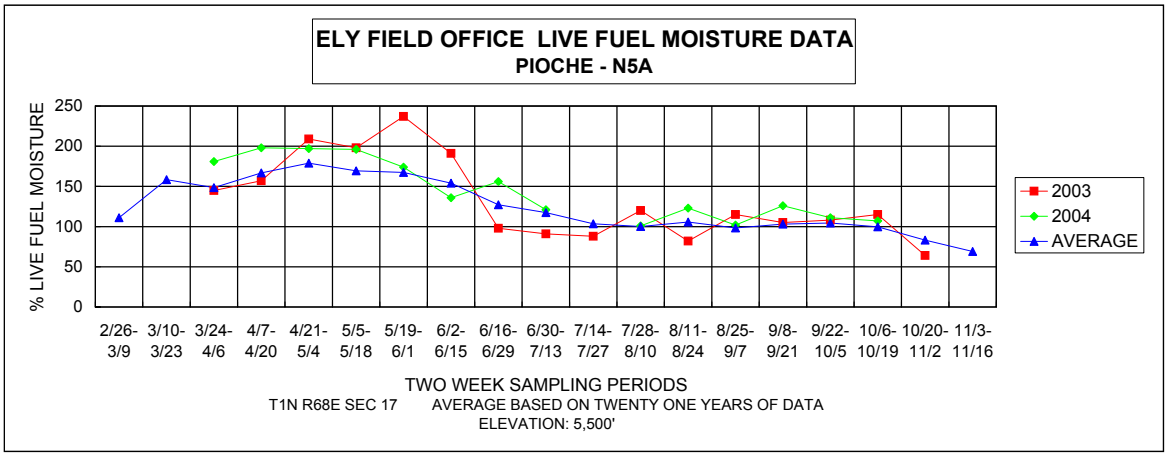
ELY FIELD OFFICE LIVE FUEL MOISTURE DATA
PIOCHE - N5A
% LIVE FUEL MOISTURE
250
200
150
100
50
0
2/26-3/9
3/10-3/23
3/24-4/6
4/7-4/20
4/21-5/4
5/5-5/18
5/19-6/1
6/2-6/15
6/16-6/29
6/30-7/13
7/14-7/27
7/28-8/10
8/11-8/24
8/25-9/7
9/8-9/21
9/22-10/5
10/6-10/19
10/20-11/2
11/3-11/16
2003
2004
AVERAGE
TWO WEEK SAMPLING PERIODS
T1N R68E SEC 17 AVERAGE BASED ON TWENTY ONE YEARS OF DATA
ELEVATION: 5,500'

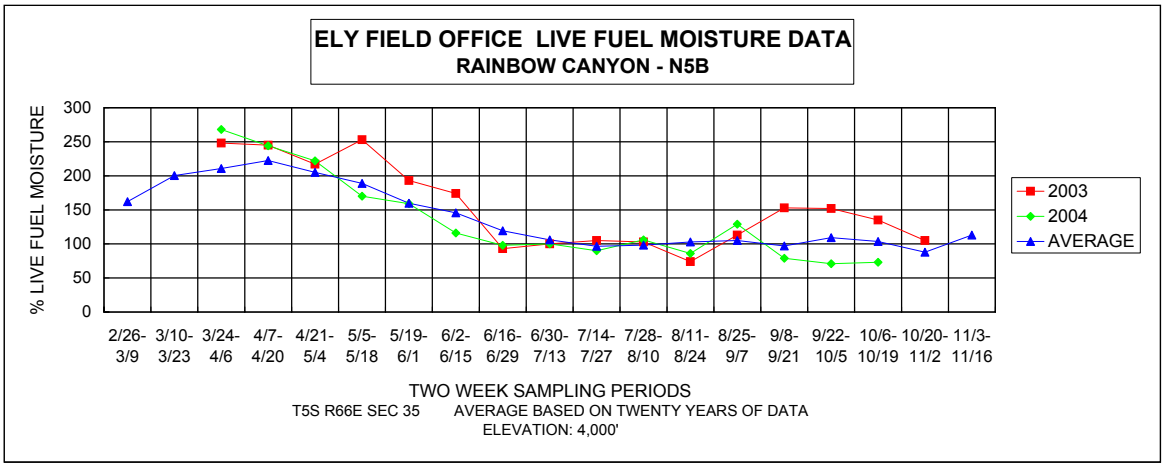
ELY FIELD OFFICE LIVE FUEL MOISTURE DATA
RAINBOW CANYON - N5B
% LIVE FUEL MOISTURE
300
250
200
150
100
50
0
2/26-3/9
3/10-3/23
3/24-4/6
4/7-4/20
4/21-5/4
5/5-5/18
5/19-6/1
6/2-6/15
6/16-6/29
6/30-7/13
7/14-7/27
7/28-8/10
8/11-8/24
8/25-9/7
9/8-9/21
9/22-10/5
10/6-10/19
10/20-11/2
11/3-11/16
2003
2004
AVERAGE
TWO WEEK SAMPLING PERIODS
T5S R66E SEC 35 AVERAGE BASED ON TWENTY YEARS OF DATA
ELEVATION: 4,000'

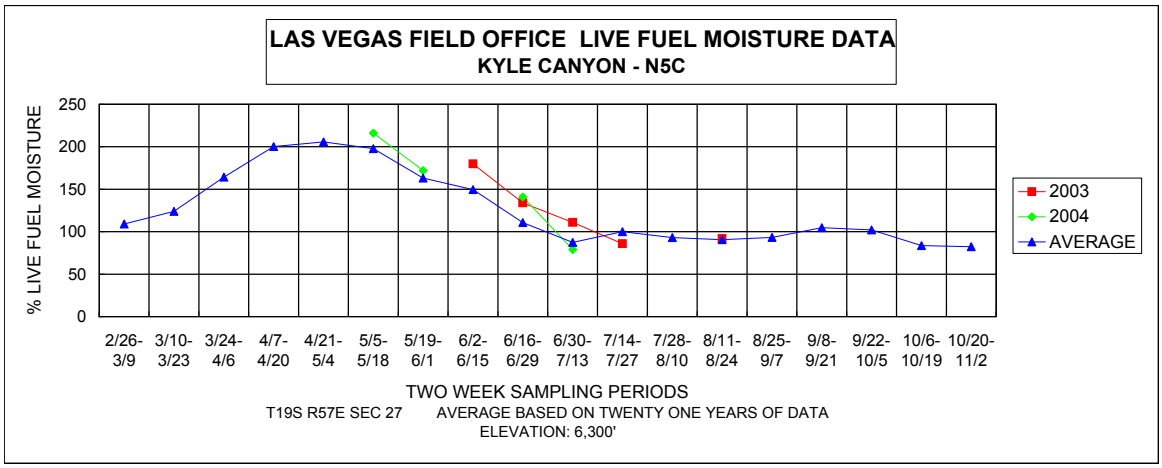
LAS VEGAS FIELD OFFICE LIVE FUEL MOISTURE DATA
KYLE CANYON - N5C
% LIVE FUEL MOISTURE
250
200
150
100
50
0
2/26-3/9
3/10-3/23
3/24-4/6
4/7-4/20
4/21-5/4
5/5-5/18
5/19-6/1
6/2-6/15
6/16-6/29
6/30-7/13
7/14-7/27
7/28-8/10
8/11-8/24
8/25-9/7
9/8-9/21
9/22-10/5
10/6-10/19
10/20-11/2
2003
2004
AVERAGE
TWO WEEK SAMPLING PERIODS
T19S R57E SEC 27 AVERAGE BASED ON TWENTY ONE YEARS OF DATA
ELEVATION: 6,300'

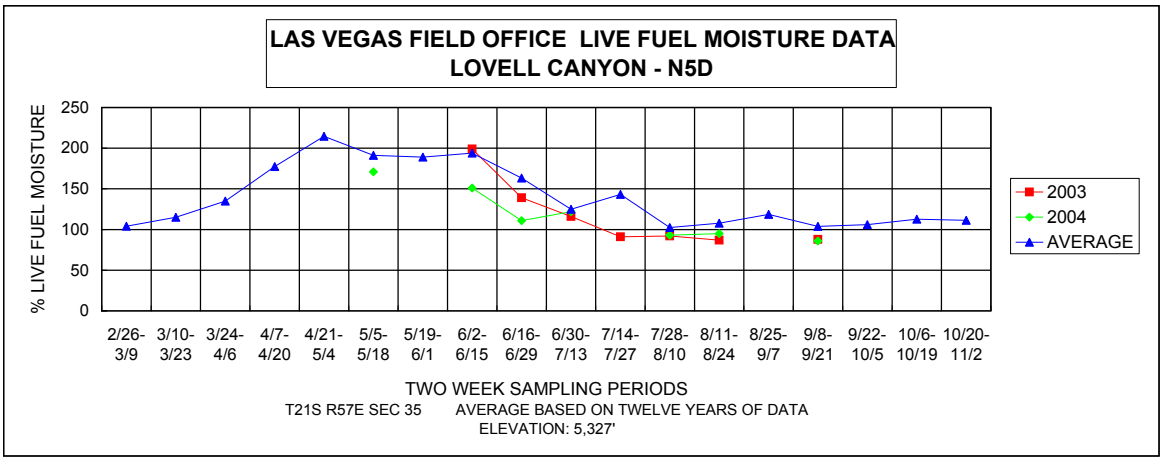
LAS VEGAS FIELD OFFICE LIVE FUEL MOISTURE DATA
LOVELL CANYON - N5D
% LIVE FUEL MOISTURE
250
200
150
100
50
0
2/26-3/9
3/10-3/23
3/24-4/6
4/7-4/20
4/21-5/4
5/5-5/18
5/19-6/1
6/2-6/15
6/16-6/29
6/30-7/13
7/14-7/27
7/28-8/10
8/11-8/24
8/25-9/7
9/8-9/21
9/22-10/5
10/6-10/19
10/20-11/2
2003
2004
AVERAGE
TWO WEEK SAMPLING PERIODS
T21S R57E SEC 35 AVERAGE BASED ON TWELVE YEARS OF DATA
ELEVATION: 5,327'

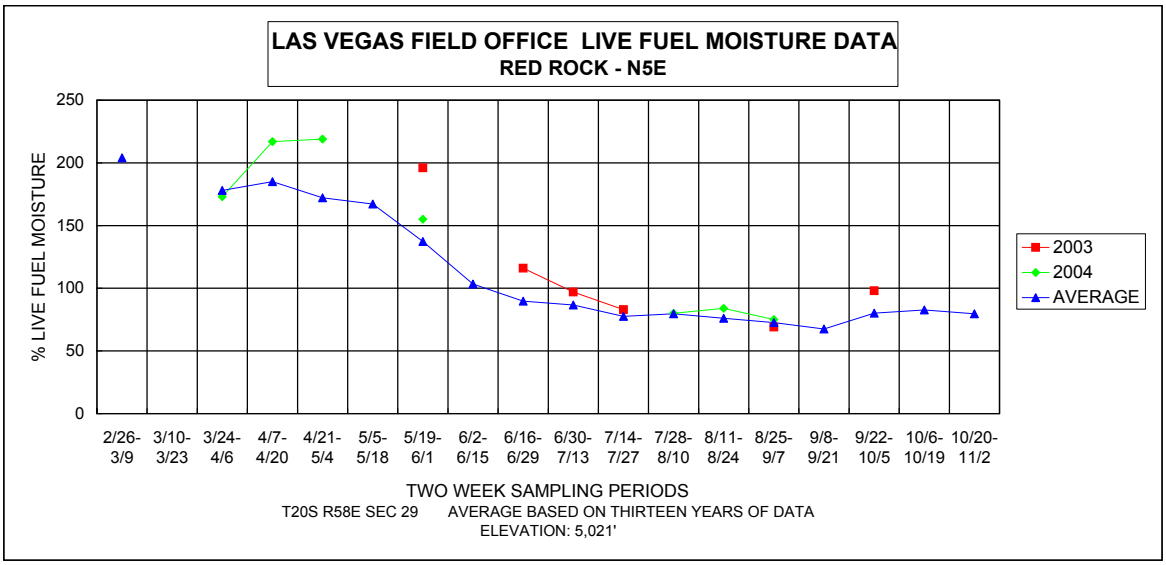
LAS VEGAS FIELD OFFICE LIVE FUEL MOISTURE DATA
RED ROCK - N5E
% LIVE FUEL MOISTURE
250
200
150
100
50
0
2/26-3/9
3/10-3/23
3/24-4/6
4/7-4/20
4/21-5/4
5/5-5/18
5/19-6/1
6/2-6/15
6/16-6/29
6/30-7/13
7/14-7/27
7/28-8/10
8/11-8/24
8/25-9/7
9/8-9/21
9/22-10/5
10/6-10/19
10/20-11/2
2003
2004
AVERAGE
TWO WEEK SAMPLING PERIODS
T20S R58E SEC 29 AVERAGE BASED ON THIRTEEN YEARS OF DATA
ELEVATION: 5,021'

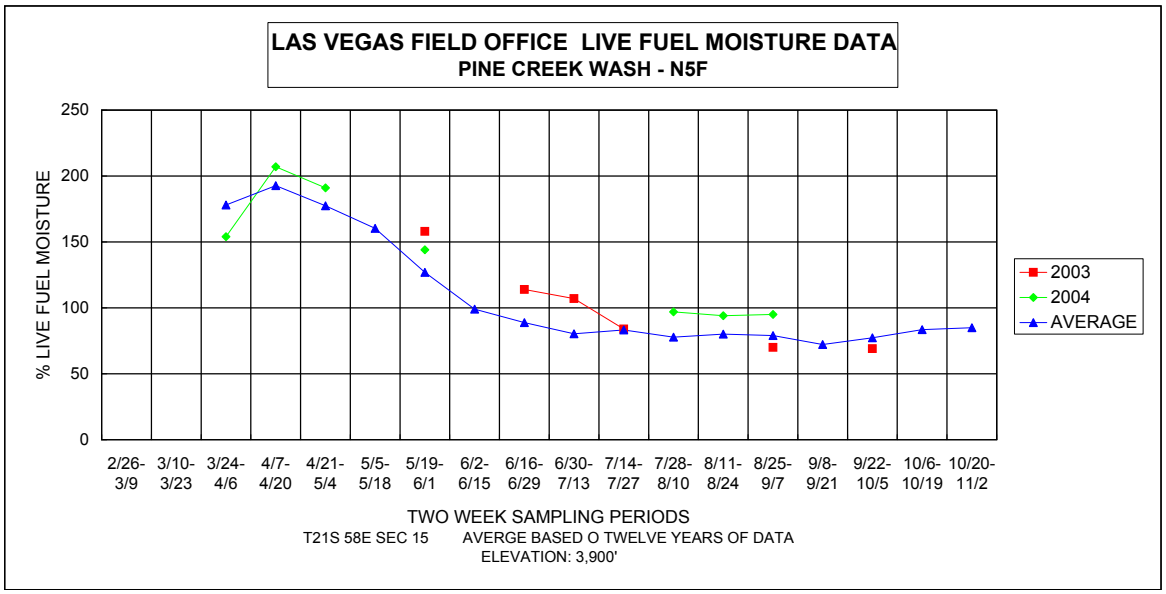
LAS VEGAS FIELD OFFICE LIVE FUEL MOISTURE DATA
PINE CREEK WASH - N5F
% LIVE FUEL MOISTURE
250
200
150
100
50
0
2/26-3/9
3/10-3/23
3/24-4/6
4/7-4/20
4/21-5/4
5/5-5/18
5/19-6/1
6/2-6/15
6/16-6/29
6/30-7/13
7/14-7/27
7/28-8/10
8/11-8/24
8/25-9/7
9/8-9/21
9/22-10/5
10/6-10/19
10/20-11/2
2003
2004
AVERAGE
TWO WEEK SAMPLING PERIODS
T21S 58E SEC 15 AVERGE BASED O TWELVE YEARS OF DATA
ELEVATION: 3,900'

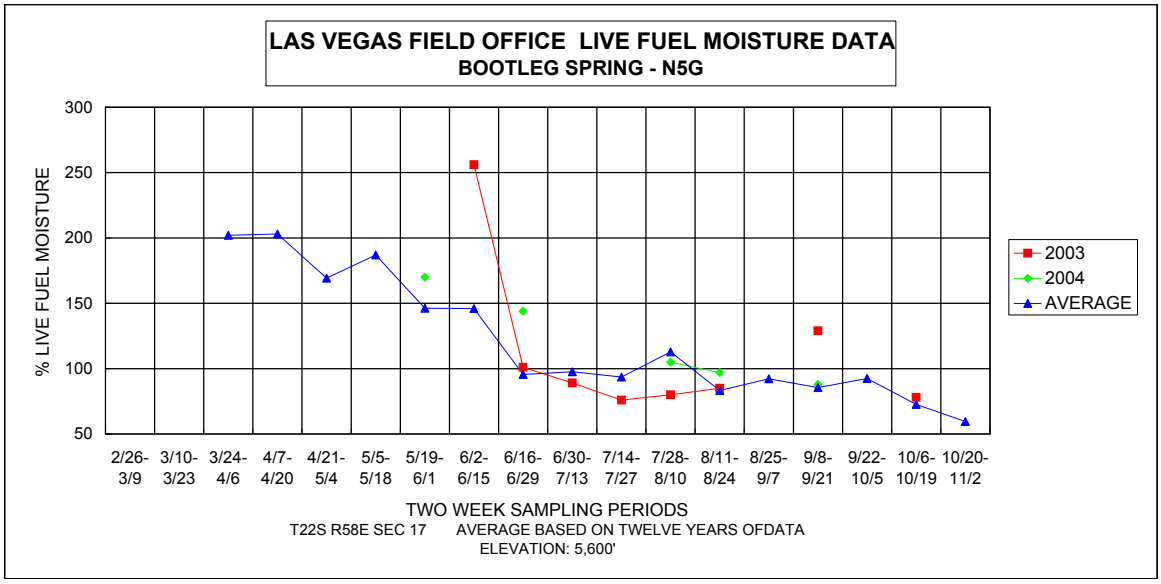
LAS VEGAS FIELD OFFICE LIVE FUEL MOISTURE DATA
BOOTLEG SPRING - N5G
% LIVE FUEL MOISTURE
300
250
200
150
100
50
2/26-3/9
3/10-3/23
3/24-4/6
4/7-4/20
4/21-5/4
5/5-5/18
5/19-6/1
6/2-6/15
6/16-6/29
6/30-7/13
7/14-7/27
7/28-8/10
8/11-8/24
8/25-9/7
9/8-9/21
9/22-10/5
10/6-10/19
10/20-11/2
2003
2004
AVERAGE
TWO WEEK SAMPLING PERIODS
T22S R58E SEC 17 AVERAGE BASED ON TWELVE YEARS OFDATA
ELEVATION: 5,600'

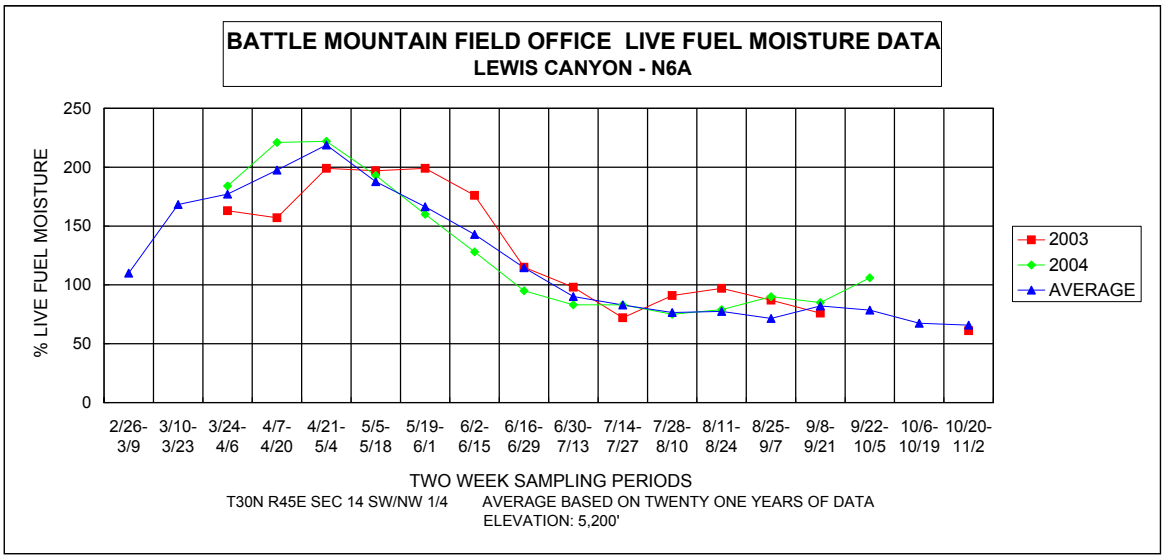
BATTLE MOUNTAIN FIELD OFFICE LIVE FUEL MOISTURE DATA
LEWIS CANYON - N6A
% LIVE FUEL MOISTURE
250
200
150
100
50
0
2/26-3/9
3/10-3/23
3/24-4/6
4/7-4/20
4/21-5/4
5/5-5/18
5/19-6/1
6/2-6/15
6/16-6/29
6/30-7/13
7/14-7/27
7/28-8/10
8/11-8/24
8/25-9/7
9/8-9/21
9/22-10/5
10/6-10/19
10/20-11/2
2003
2004
AVERAGE
TWO WEEK SAMPLING PERIODS
T30N R45E SEC 14 SW/NW 1/4
AVERAGE BASED ON TWENTY ONE YEARS OF DATA
ELEVATION: 5,200'

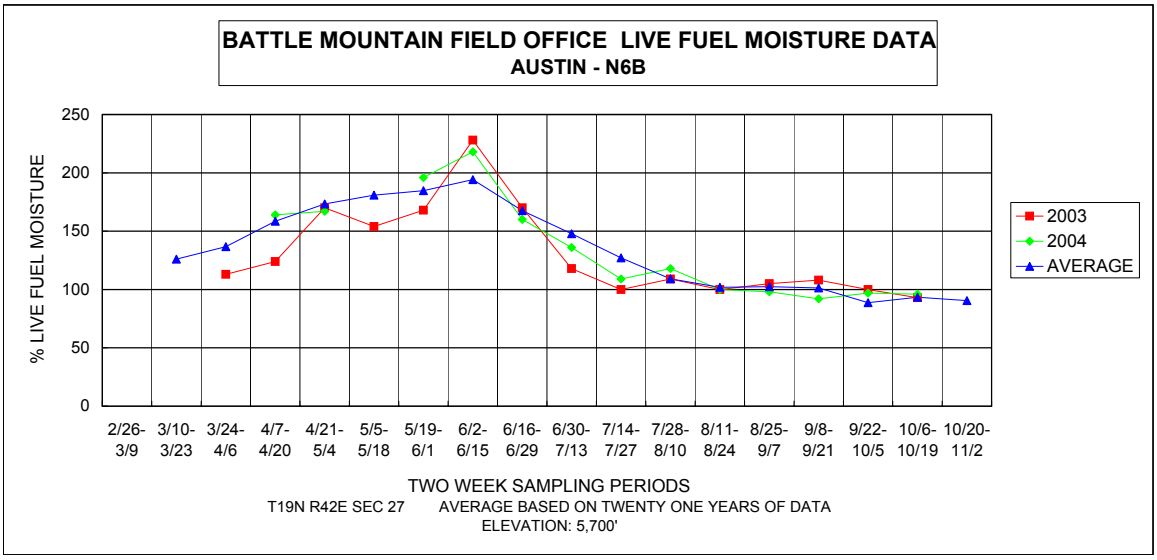
BATTLE MOUNTAIN FIELD OFFICE LIVE FUEL MOISTURE DATA
AUSTIN - N6B
% LIVE FUEL MOISTURE
250
200
150
100
50
0
2/26-3/9
3/10-3/23
3/24-4/6
4/7-4/20
4/21-5/4
5/5-5/18
5/19-6/1
6/2-6/15
6/16-6/29
6/30-7/13
7/14-7/27
7/28-8/10
8/11-8/24
8/25-9/7
9/8-9/21
9/22-10/5
10/6-10/19
10/20-11/2
2003
2004
AVERAGE
TWO WEEK SAMPLING PERIODS
T19N R42E SEC 27
AVERAGE BASED ON TWENTY ONE YEARS OF DATA
ELEVATION: 5,700'

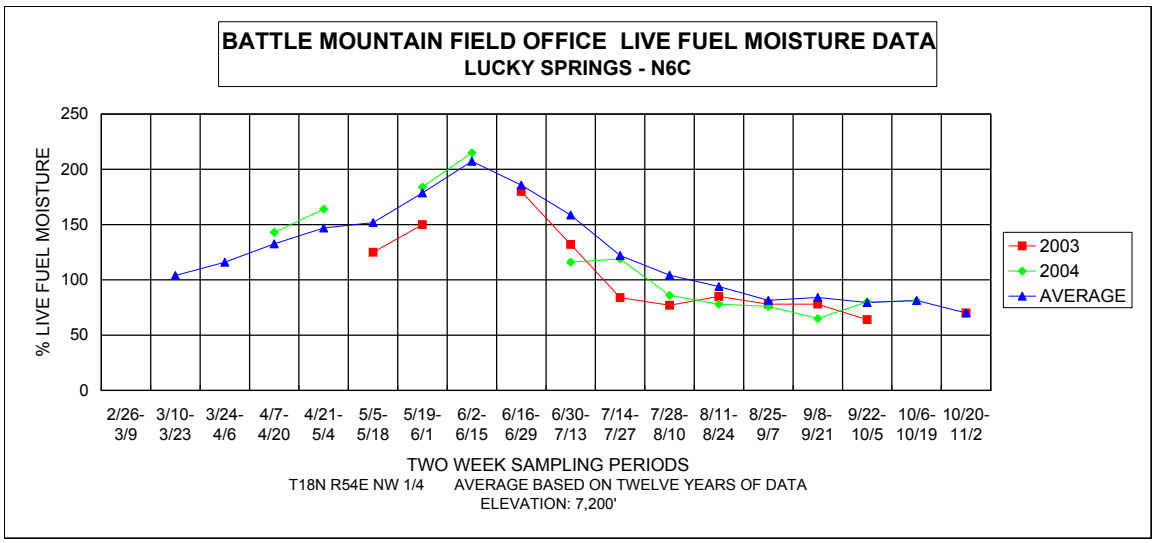
BATTLE MOUNTAIN FIELD OFFICE LIVE FUEL MOISTURE DATA
LUCKY SPRINGS - N6C
% LIVE FUEL MOISTURE
250
200
150
100
50
0
2/26-3/9
3/10-3/23
3/24-4/6
4/7-4/20
4/21-5/4
5/5-5/18
5/19-6/1
6/2-6/15
6/16-6/29
6/30-7/13
7/14-7/27
7/28-8/10
8/11-8/24
8/25-9/7
9/8-9/21
9/22-10/5
10/6-10/19
10/20-11/2
2003
2004
AVERAGE
TWO WEEK SAMPLING PERIODS
T18N R54E NW 1/4
AVERAGE BASED ON TWELVE YEARS OF DATA
ELEVATION: 7,200'

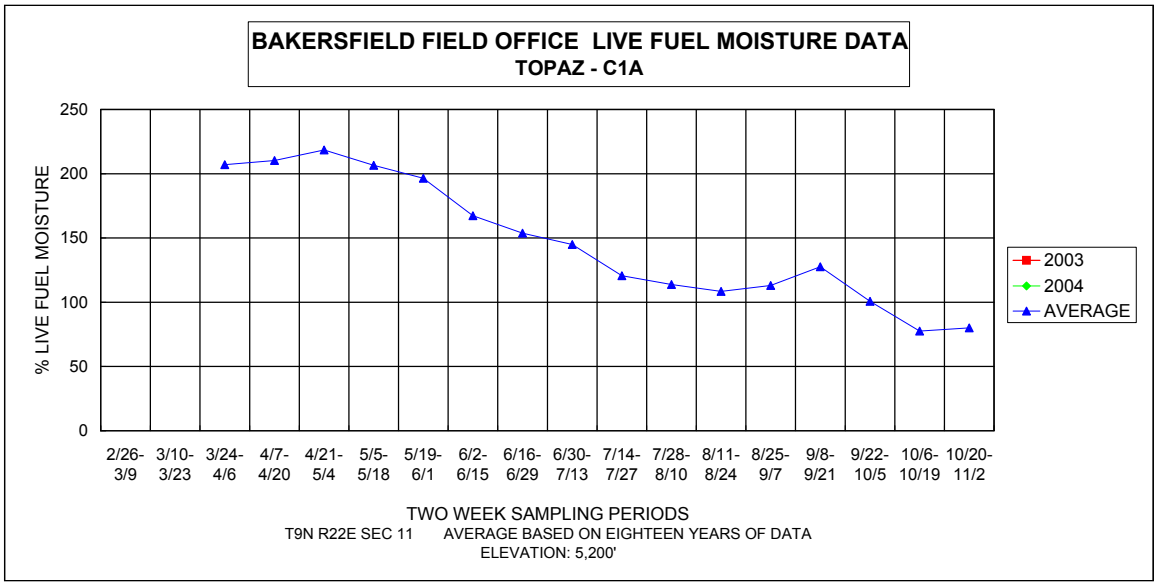
BAKERSFIELD FIELD OFFICE LIVE FUEL MOISTURE DATA
TOPAZ - C1A
% LIVE FUEL MOISTURE
250
200
150
100
50
0
2/26-3/9
3/10-3/23
3/24-4/6
4/7-4/20
4/21-5/4
5/5-5/18
5/19-6/1
6/2-6/15
6/16-6/29
6/30-7/13
7/14-7/27
7/28-8/10
8/11-8/24
8/25-9/7
9/8-9/21
9/22-10/5
10/6-10/19
10/20-11/2
2003
2004
AVERAGE
TWO WEEK SAMPLING PERIODS
T9N R22E SEC 11 AVERAGE BASED ON EIGHTEEN YEARS OF DATA
ELEVATION: 5,200'

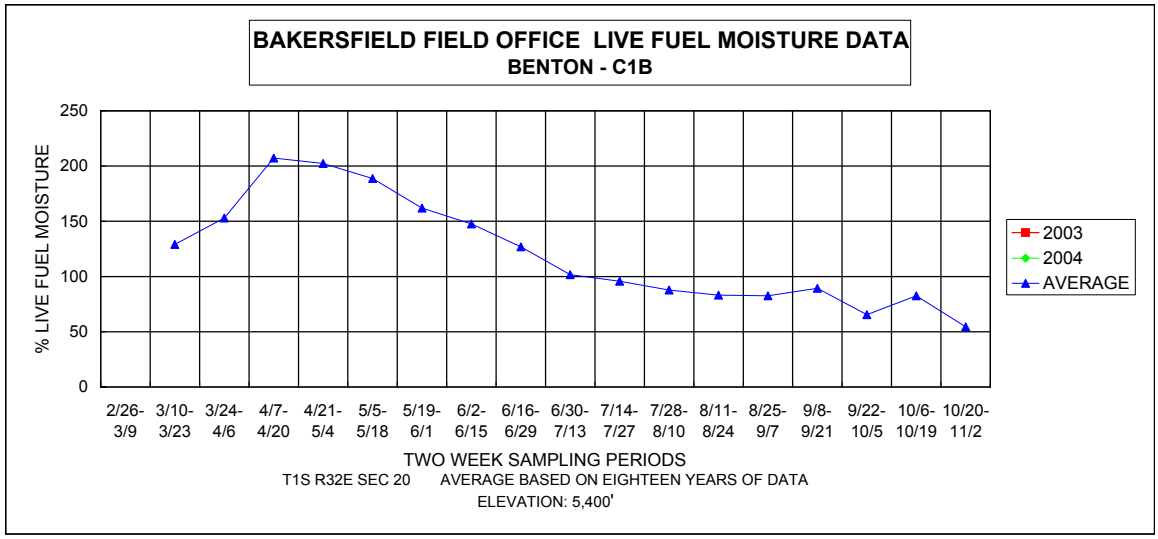
BAKERSFIELD FIELD OFFICE LIVE FUEL MOISTURE DATA
BENTON - C1B
% LIVE FUEL MOISTURE
250
200
150
100
50
0
2/26-3/9
3/10-3/23
3/24-4/6
4/7-4/20
4/21-5/4
5/5-5/18
5/19-6/1
6/2-6/15
6/16-6/29
6/30-7/13
7/14-7/27
7/28-8/10
8/11-8/24
8/25-9/7
9/8-9/21
9/22-10/5
10/6-10/19
10/20-11/2
2003
2004
AVERAGE
TWO WEEK SAMPLING PERIODS
T1S R32E SEC 20 AVERAGE BASED ON EIGHTEEN YEARS OF DATA
ELEVATION: 5,400'

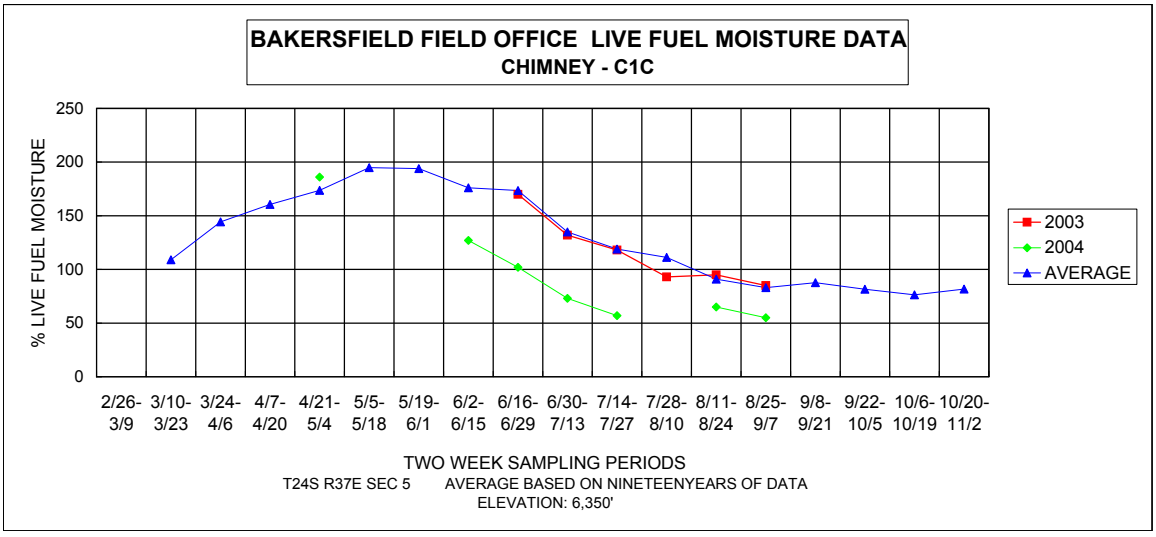
BAKERSFIELD FIELD OFFICE LIVE FUEL MOISTURE DATA
CHIMNEY - C1C
% LIVE FUEL MOISTURE
250
200
150
100
50
0
2/26-3/9
3/10-3/23
3/24-4/6
4/7-4/20
4/21-5/4
5/5-5/18
5/19-6/1
6/2-6/15
6/16-6/29
6/30-7/13
7/14-7/27
7/28-8/10
8/11-8/24
8/25-9/7
9/8-9/21
9/22-10/5
10/6-10/19
10/20-11/2
2003
2004
AVERAGE
TWO WEEK SAMPLING PERIODS
T24S R37E SEC 5 AVERAGE BASED ON NINETEENYEARS OF DATA
ELEVATION: 6,350'

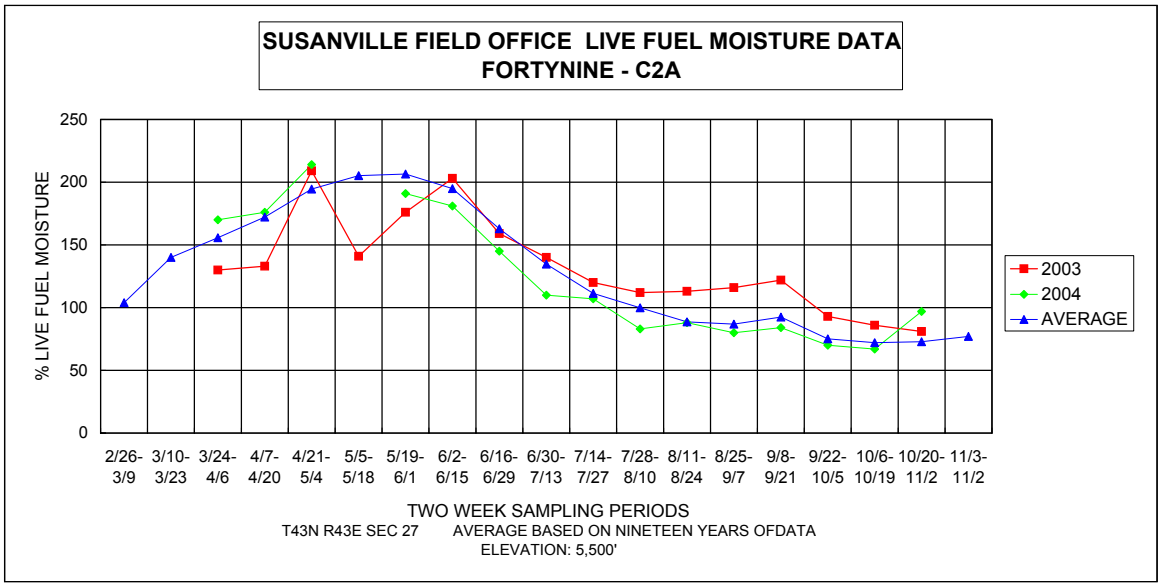
SUSANVILLE FIELD OFFICE LIVE FUEL MOISTURE DATA
FORTYNINE - C2A
% LIVE FUEL MOISTURE
250
200
150
100
50
0
2/26-3/9
3/10-3/23
3/24-4/6
4/7-4/20
4/21-5/4
5/5-5/18
5/19-6/1
6/2-6/15
6/16-6/29
6/30-7/13
7/14-7/27
7/28-8/10
8/11-8/24
8/25-9/7
9/8-9/21
9/22-10/5
10/6-10/19
10/20-11/2
11/3-11/2
2003
2004
AVERAGE
TWO WEEK SAMPLING PERIODS
T43N R43E SEC 27 AVERAGE BASED ON NINETEEN YEARS OFDATA
ELEVATION: 5,500'

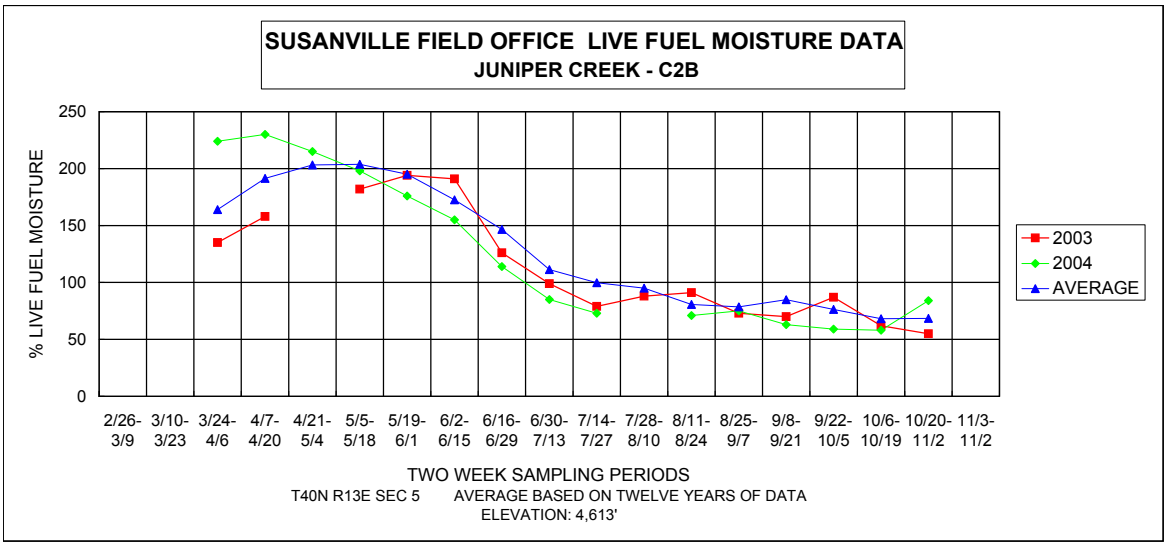
SUSANVILLE FIELD OFFICE LIVE FUEL MOISTURE DATA
JUNIPER CREEK - C2B
% LIVE FUEL MOISTURE
250
200
150
100
50
0
2/26-3/9
3/10-3/23
3/24-4/6
4/7-4/20
4/21-5/4
5/5-5/18
5/19-6/1
6/2-6/15
6/16-6/29
6/30-7/13
7/14-7/27
7/28-8/10
8/11-8/24
8/25-9/7
9/8-9/21
9/22-10/5
10/6-10/19
10/20-11/2
11/3-11/2
2003
2004
AVERAGE
TWO WEEK SAMPLING PERIODS
T40N R13E SEC 5 AVERAGE BASED ON TWELVE YEARS OF DATA
ELEVATION: 4,613'

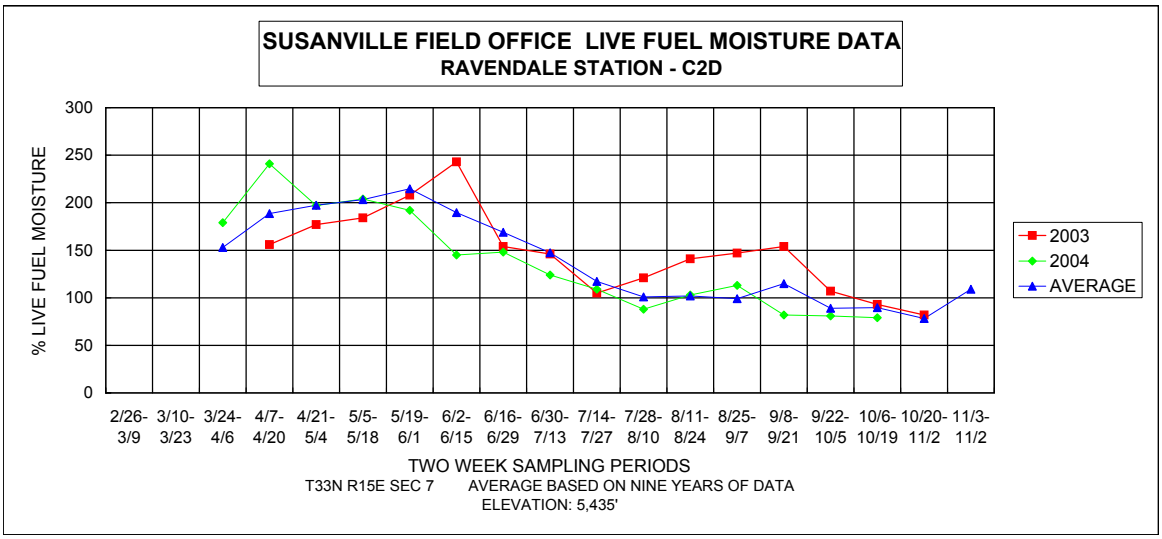
SUSANVILLE FIELD OFFICE LIVE FUEL MOISTURE DATA
RAVENDALE STATION - C2D
% LIVE FUEL MOISTURE
300
250
200
150
100
50
0
2/26-3/9
3/10-3/23
3/24-4/6
4/7-4/20
4/21-5/4
5/5-5/18
5/19-6/1
6/2-6/15
6/16-6/29
6/30-7/13
7/14-7/27
7/28-8/10
8/11-8/24
8/25-9/7
9/8-9/21
9/22-10/5
10/6-10/19
10/20-11/2
11/3-11/2
2003
2004
AVERAGE
TWO WEEK SAMPLING PERIODS
T33N R15E SEC 7 AVERAGE BASED ON NINE YEARS OF DATA
ELEVATION: 5,435'

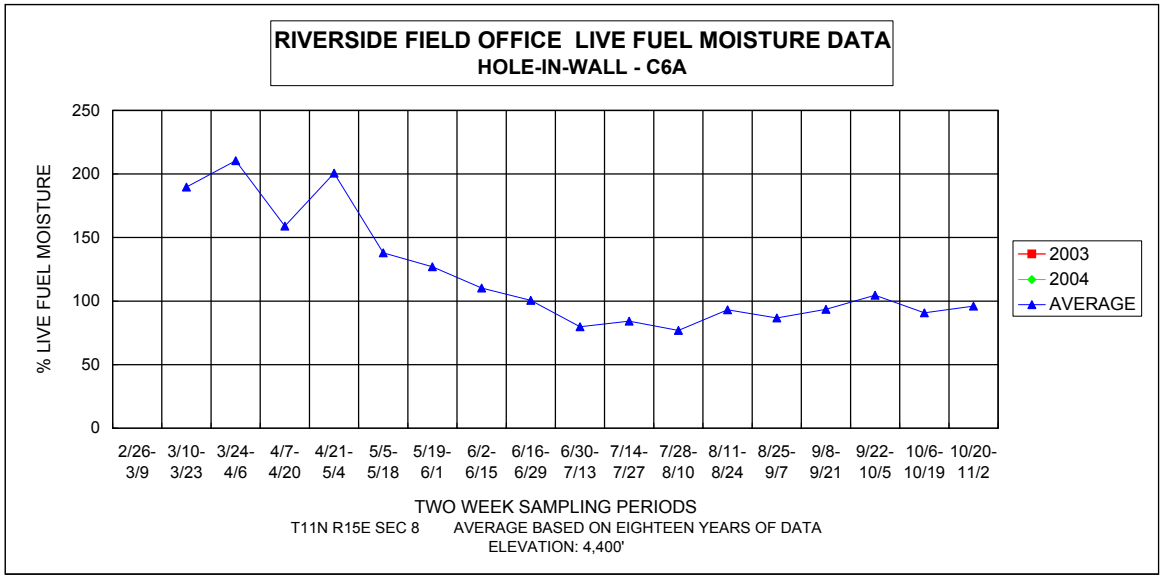
RIVERSIDE FIELD OFFICE LIVE FUEL MOISTURE DATA
HOLE-IN-WALL - C6A
% LIVE FUEL MOISTURE
250
200
150
100
50
0
2/26-3/9
3/10-3/23
3/24-4/6
4/7-4/20
4/21-5/4
5/5-5/18
5/19-6/1
6/2-6/15
6/16-6/29
6/30-7/13
7/14-7/27
7/28-8/10
8/11-8/24
8/25-9/7
9/8-9/21
9/22-10/5
10/6-10/19
10/20-11/2
2003
2004
AVERAGE
TWO WEEK SAMPLING PERIODS
T11N R15E SEC 8
AVERAGE BASED ON EIGHTEEN YEARS OF DATA
ELEVATION: 4,400'

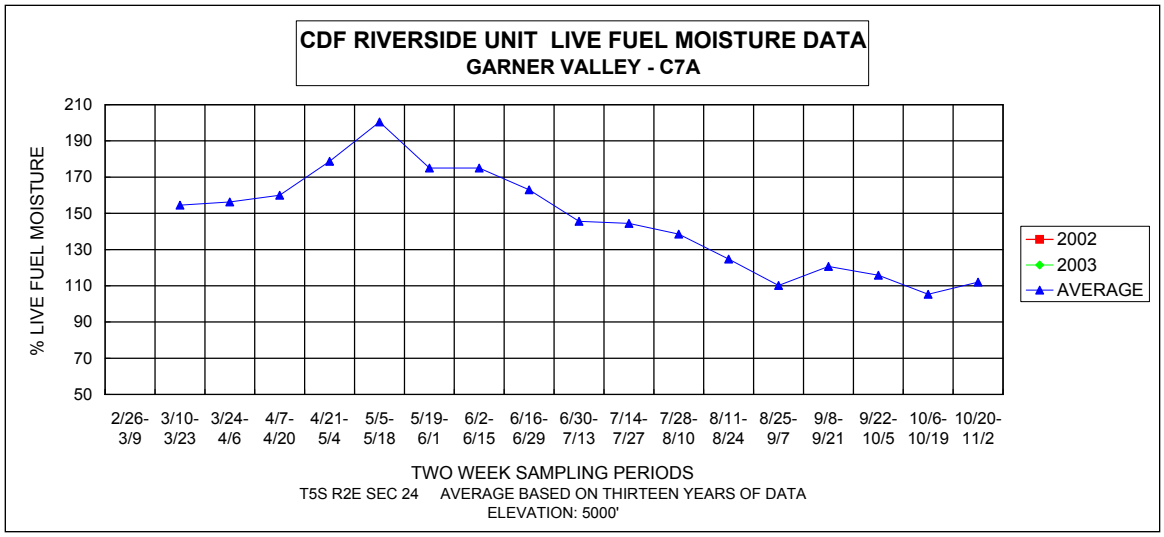
CDF RIVERSIDE UNIT LIVE FUEL MOISTURE DATA
GARNER VALLEY - C7A
% LIVE FUEL MOISTURE
210
190
170
150
130
110
90
70
50
2/26-3/9
3/10-3/23
3/24-4/6
4/7-4/20
4/21-5/4
5/5-5/18
5/19-6/1
6/2-6/15
6/16-6/29
6/30-7/13
7/14-7/27
7/28-8/10
8/11-8/24
8/25-9/7
9/8-9/21
9/22-10/5
10/6-10/19
10/20-11/2
2002
2003
AVERAGE
TWO WEEK SAMPLING PERIODS
T5S R2E SEC 24 AVERAGE BASED ON THIRTEEN YEARS OF DATA
ELEVATION: 5000'

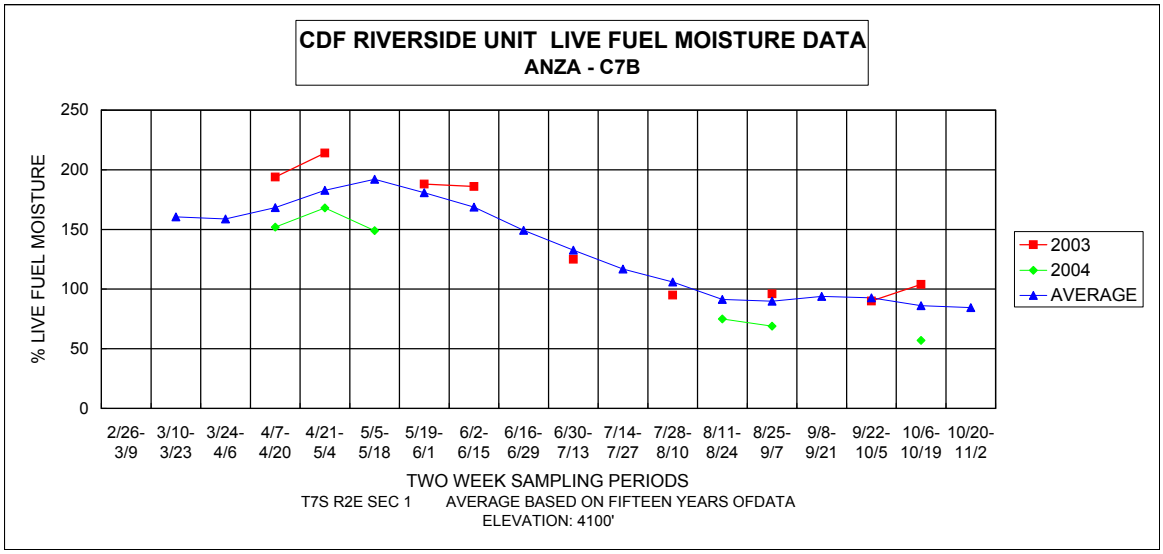
CDF RIVERSIDE UNIT LIVE FUEL MOISTURE DATA
ANZA - C7B
% LIVE FUEL MOISTURE
250
200
150
100
50
0
2/26-3/9
3/10-3/23
3/24-4/6
4/7-4/20
4/21-5/4
5/5-5/18
5/19-6/1
6/2-6/15
6/16-6/29
6/30-7/13
7/14-7/27
7/28-8/10
8/11-8/24
8/25-9/7
9/8-9/21
9/22-10/5
10/6-10/19
10/20-11/2
2003
2004
AVERAGE
TWO WEEK SAMPLING PERIODS
T7S R2E SEC 1 AVERAGE BASED ON FIFTEEN YEARS OFDATA
ELEVATION: 4100'

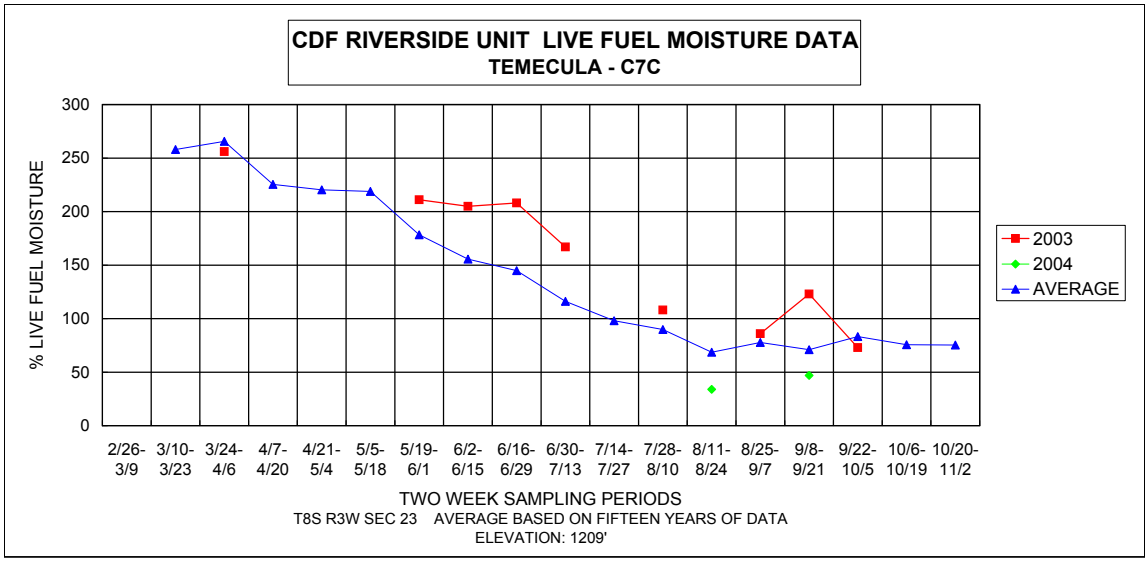
CDF RIVERSIDE UNIT LIVE FUEL MOISTURE DATA
TEMECULA - C7C
% LIVE FUEL MOISTURE
300
250
200
150
100
50
0
2/26-3/9
3/10-3/23
3/24-4/6
4/7-4/20
4/21-5/4
5/5-5/18
5/19-6/1
6/2-6/15
6/16-6/29
6/30-7/13
7/14-7/27
7/28-8/10
8/11-8/24
8/25-9/7
9/8-9/21
9/22-10/5
10/6-10/19
10/20-11/2
2003
2004
AVERAGE
TWO WEEK SAMPLING PERIODS
T8S R3W SEC 23 AVERAGE BASED ON FIFTEEN YEARS OF DATA
ELEVATION: 1209'

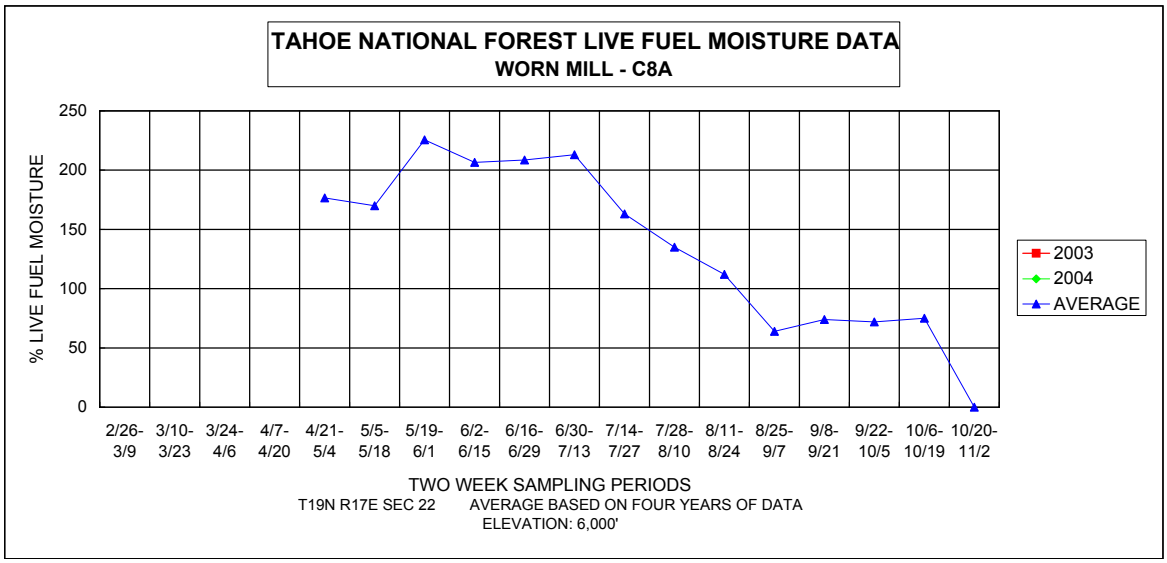
TAHOE NATIONAL FOREST LIVE FUEL MOISTURE DATA
WORN MILL - C8A
% LIVE FUEL MOISTURE
250
200
150
100
50
0
2/26-3/9
3/10-3/23
3/24-4/6
4/7-4/20
4/21-5/4
5/5-5/18
5/19-6/1
6/2-6/15
6/16-6/29
6/30-7/13
7/14-7/27
7/28-8/10
8/11-8/24
8/25-9/7
9/8-9/21
9/22-10/5
10/6-10/19
10/20-11/2
TWO WEEK SAMPLING PERIODS
T19N R17E SEC 22
AVERAGE BASED ON FOUR YEARS OF DATA
ELEVATION: 6,000'
2003
2004
AVERAGE

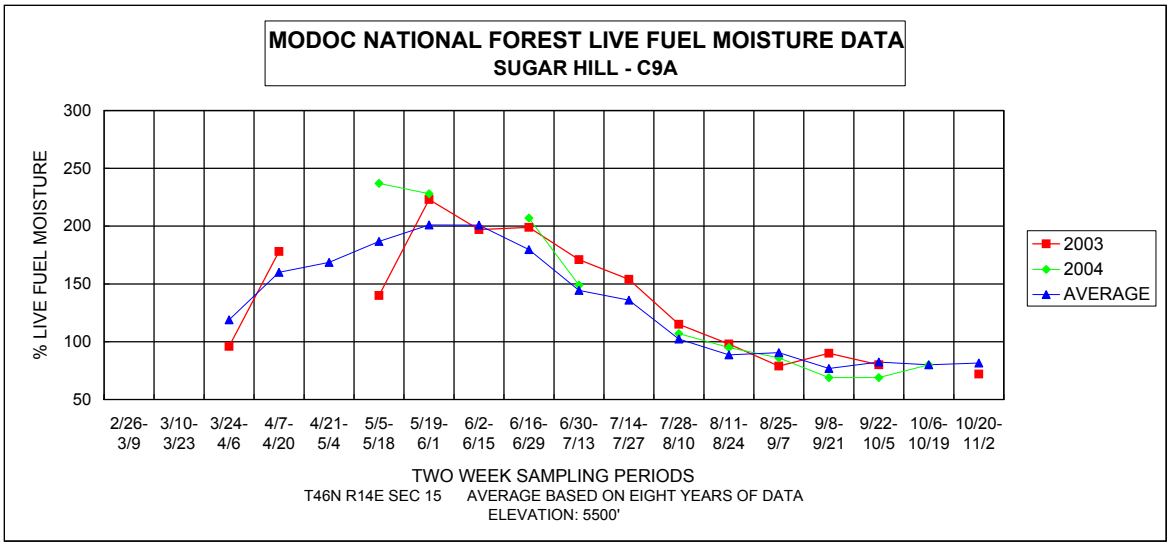
MODOC NATIONAL FOREST LIVE FUEL MOISTURE DATA
SUGAR HILL - C9A
% LIVE FUEL MOISTURE
300
250
200
150
100
50
2/26-3/9
3/10-3/23
3/24-4/6
4/7-4/20
4/21-5/4
5/5-5/18
5/19-6/1
6/2-6/15
6/16-6/29
6/30-7/13
7/14-7/27
7/28-8/10
8/11-8/24
8/25-9/7
9/8-9/21
9/22-10/5
10/6-10/19
10/20-11/2
2003
2004
AVERAGE
TWO WEEK SAMPLING PERIODS
T46N R14E SEC 15 AVERAGE BASED ON EIGHT YEARS OF DATA
ELEVATION: 5500'

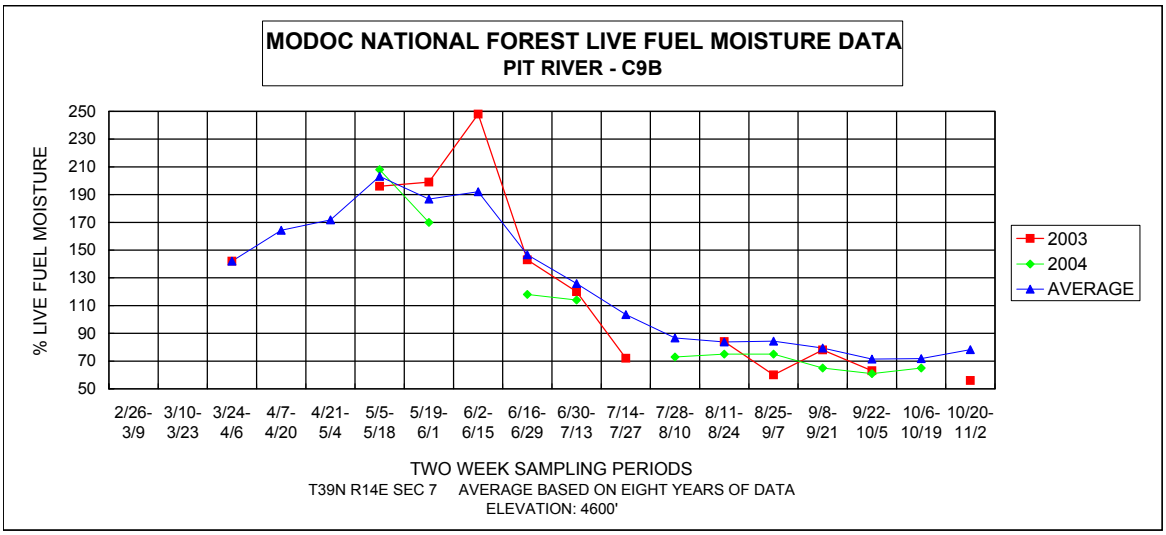
MODOC NATIONAL FOREST LIVE FUEL MOISTURE DATA
PIT RIVER - C9B
% LIVE FUEL MOISTURE
250
230
210
190
170
150
130
110
90
70
50
2/26-3/9
3/10-3/23
3/24-4/6
4/7-4/20
4/21-5/4
5/5-5/18
5/19-6/1
6/2-6/15
6/16-6/29
6/30-7/13
7/14-7/27
7/28-8/10
8/11-8/24
8/25-9/7
9/8-9/21
9/22-10/5
10/6-10/19
10/20-11/2
2003
2004
AVERAGE
TWO WEEK SAMPLING PERIODS
T39N R14E SEC 7 AVERAGE BASED ON EIGHT YEARS OF DATA
ELEVATION: 4600'

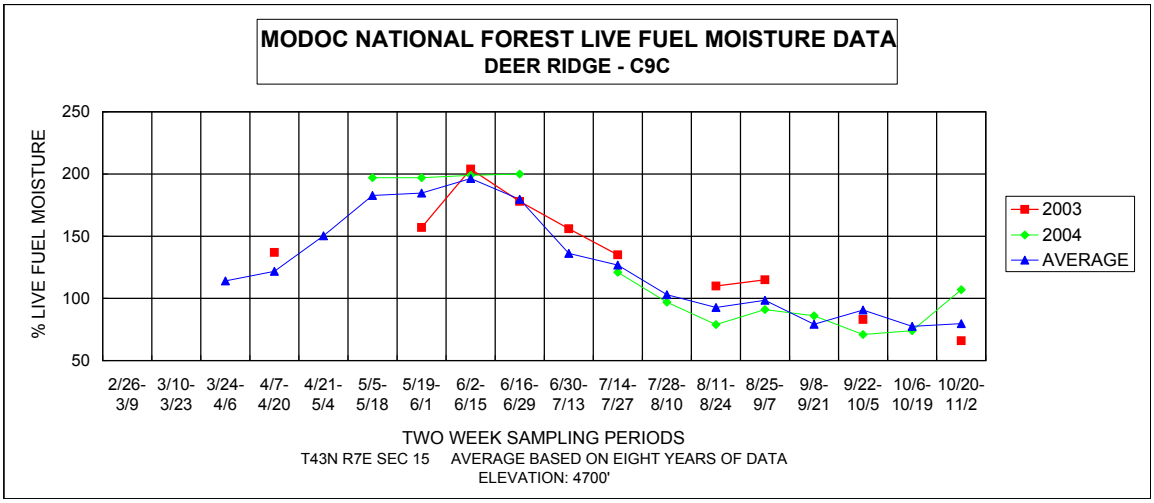
MODOC NATIONAL FOREST LIVE FUEL MOISTURE DATA
DEER RIDGE - C9C
% LIVE FUEL MOISTURE
250
200
150
100
50
2/26-3/9
3/10-3/23
3/24-4/6
4/7-4/20
4/21-5/4
5/5-5/18
5/19-6/1
6/2-6/15
6/16-6/29
6/30-7/13
7/14-7/27
7/28-8/10
8/11-8/24
8/25-9/7
9/8-9/21
9/22-10/5
10/6-10/19
10/20-11/2
2003
2004
AVERAGE
TWO WEEK SAMPLING PERIODS
T43N R7E SEC 15 AVERAGE BASED ON EIGHT YEARS OF DATA
ELEVATION: 4700'

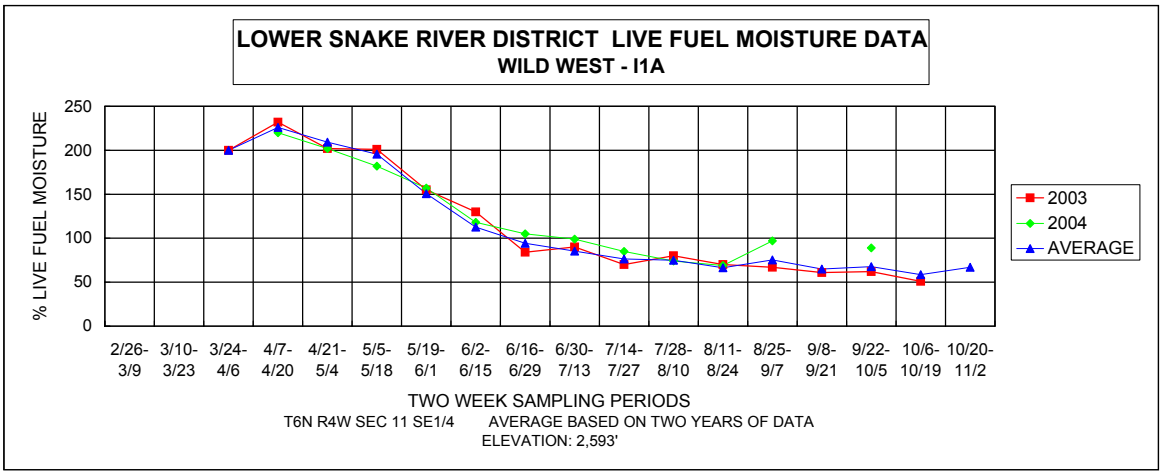
LOWER SNAKE RIVER DISTRICT LIVE FUEL MOISTURE DATA
WILD WEST - I1A
% LIVE FUEL MOISTURE
250
200
150
100
50
0
2/26-3/9
3/10-3/23
3/24-4/6
4/7-4/20
4/21-5/4
5/5-5/18
5/19-6/1
6/2-6/15
6/16-6/29
6/30-7/13
7/14-7/27
7/28-8/10
8/11-8/24
8/25-9/7
9/8-9/21
9/22-10/5
10/6-10/19
10/20-11/2
2003
2004
AVERAGE
TWO WEEK SAMPLING PERIODS
T6N R4W SEC 11 SE1/4
AVERAGE BASED ON TWO YEARS OF DATA
ELEVATION: 2,593'

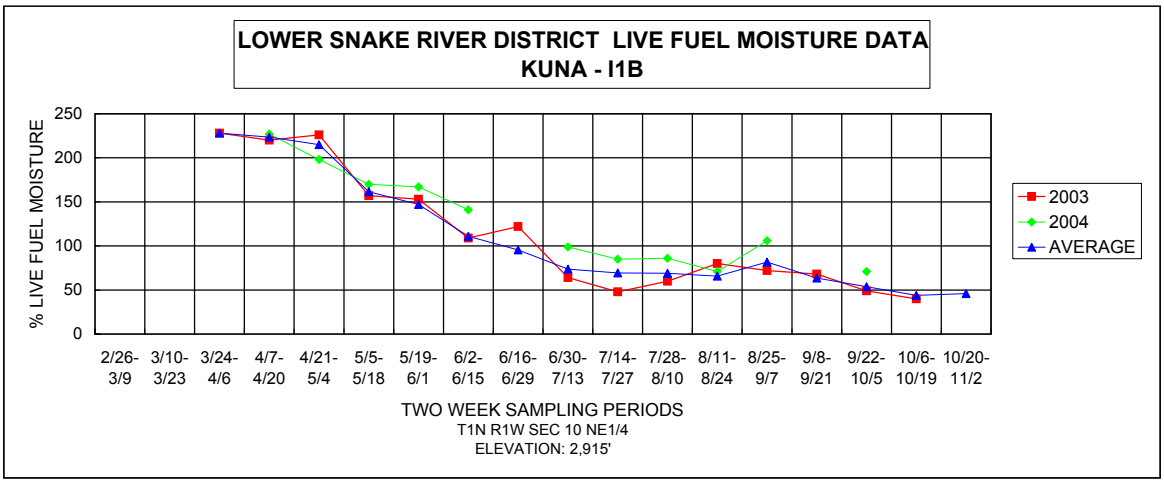
LOWER SNAKE RIVER DISTRICT LIVE FUEL MOISTURE DATA
KUNA - I1B
% LIVE FUEL MOISTURE
250
200
150
100
50
0
2/26-3/9
3/10-3/23
3/24-4/6
4/7-4/20
4/21-5/4
5/5-5/18
5/19-6/1
6/2-6/15
6/16-6/29
6/30-7/13
7/14-7/27
7/28-8/10
8/11-8/24
8/25-9/7
9/8-9/21
9/22-10/5
10/6-10/19
10/20-11/2
2003
2004
AVERAGE
TWO WEEK SAMPLING PERIODS
T1N R1W SEC 10 NE1/4
ELEVATION: 2,915'

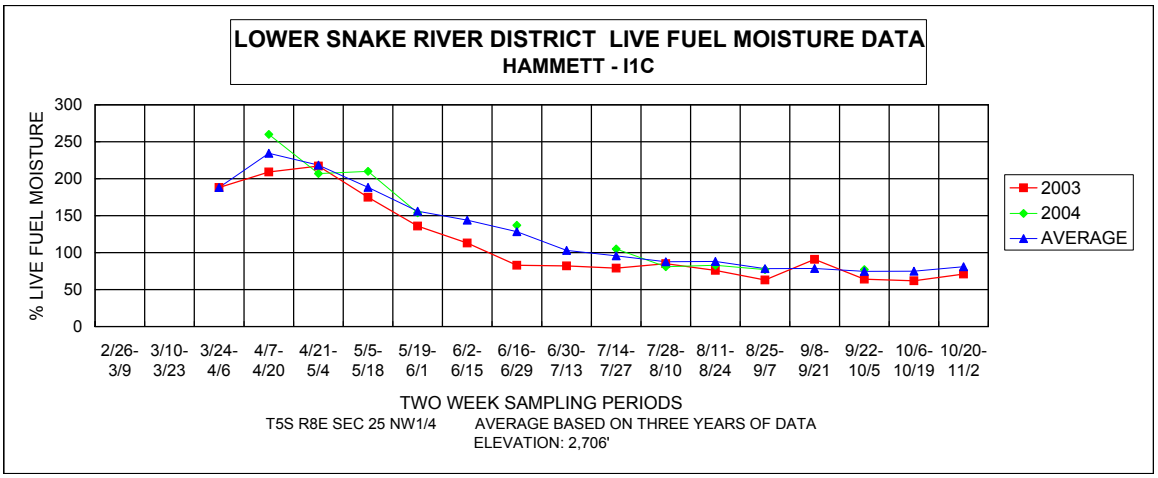
LOWER SNAKE RIVER DISTRICT LIVE FUEL MOISTURE DATA
HAMMETT - I1C
% LIVE FUEL MOISTURE
300
250
200
150
100
50
0
2/26-3/9
3/10-3/23
3/24-4/6
4/7-4/20
4/21-5/4
5/5-5/18
5/19-6/1
6/2-6/15
6/16-6/29
6/30-7/13
7/14-7/27
7/28-8/10
8/11-8/24
8/25-9/7
9/8-9/21
9/22-10/5
10/6-10/19
10/20-11/2
2003
2004
AVERAGE
TWO WEEK SAMPLING PERIODS
T5S R8E SEC 25 NW1/4
AVERAGE BASED ON THREE YEARS OF DATA
ELEVATION: 2,706'

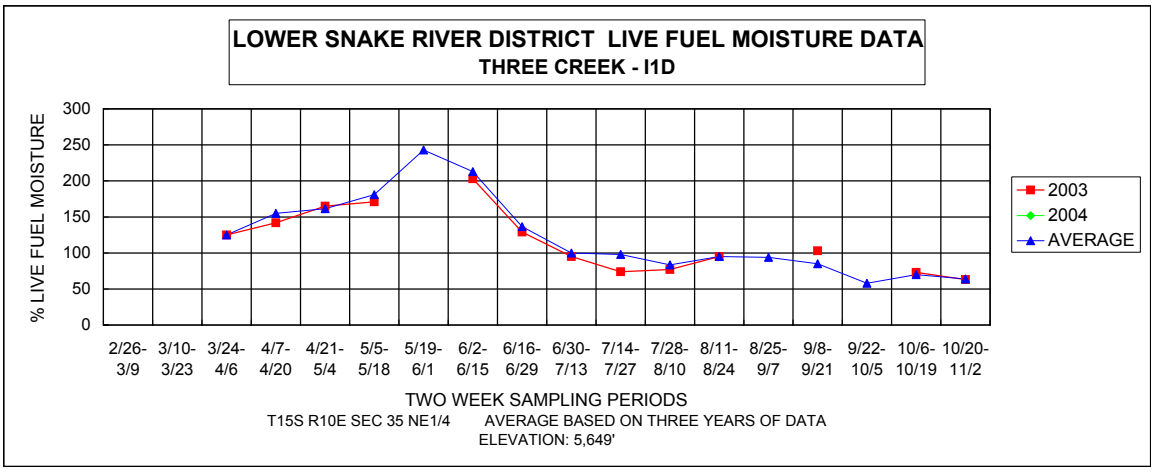
LOWER SNAKE RIVER DISTRICT LIVE FUEL MOISTURE DATA
THREE CREEK - I1D
% LIVE FUEL MOISTURE
300
250
200
150
100
50
0
2/26-3/9
3/10-3/23
3/24-4/6
4/7-4/20
4/21-5/4
5/5-5/18
5/19-6/1
6/2-6/15
6/16-6/29
6/30-7/13
7/14-7/27
7/28-8/10
8/11-8/24
8/25-9/7
9/8-9/21
9/22-10/5
10/6-10/19
10/20-11/2
2003
2004
AVERAGE
TWO WEEK SAMPLING PERIODS
T15S R10E SEC 35 NE1/4
AVERAGE BASED ON THREE YEARS OF DATA
ELEVATION: 5,649'

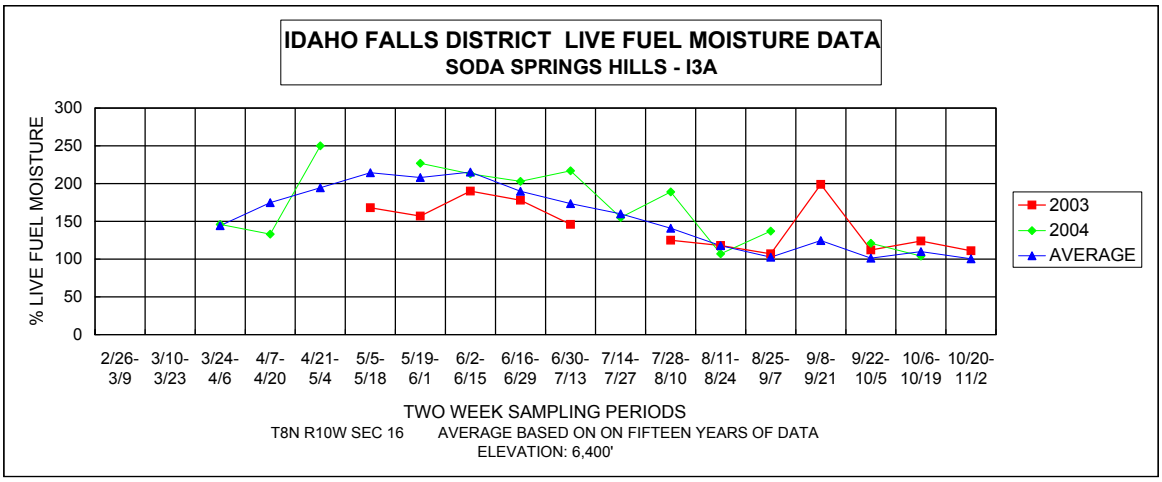
IDAHO FALLS DISTRICT LIVE FUEL MOISTURE DATA
SODA SPRINGS HILLS - I3A
% LIVE FUEL MOISTURE
300
250
200
150
100
50
0
2/26-3/9
3/10-3/23
3/24-4/6
4/7-4/20
4/21-5/4
5/5-5/18
5/19-6/1
6/2-6/15
6/16-6/29
6/30-7/13
7/14-7/27
7/28-8/10
8/11-8/24
8/25-9/7
9/8-9/21
9/22-10/5
10/6-10/19
10/20-11/2
2003
2004
AVERAGE
TWO WEEK SAMPLING PERIODS
T8N R10W SEC 16 AVERAGE BASED ON ON FIFTEEN YEARS OF DATA
ELEVATION: 6,400'

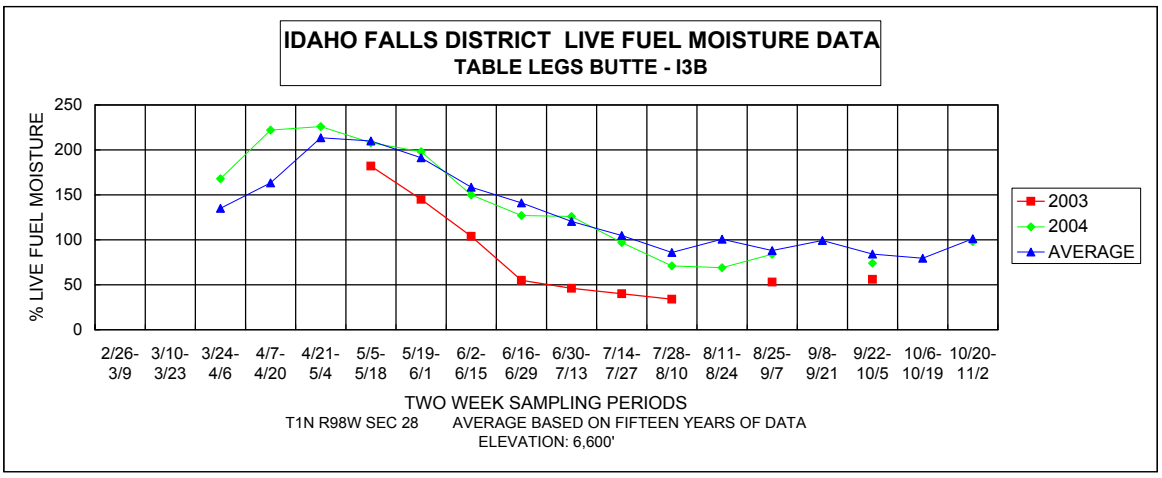
IDAHO FALLS DISTRICT LIVE FUEL MOISTURE DATA
TABLE LEGS BUTTE - I3B
% LIVE FUEL MOISTURE
250
200
150
100
50
0
2/26-3/9
3/10-3/23
3/24-4/6
4/7-4/20
4/21-5/4
5/5-5/18
5/19-6/1
6/2-6/15
6/16-6/29
6/30-7/13
7/14-7/27
7/28-8/10
8/11-8/24
8/25-9/7
9/8-9/21
9/22-10/5
10/6-10/19
10/20-11/2
2003
2004
AVERAGE
TWO WEEK SAMPLING PERIODS
T1N R98W SEC 28 AVERAGE BASED ON FIFTEEN YEARS OF DATA
ELEVATION: 6,600'

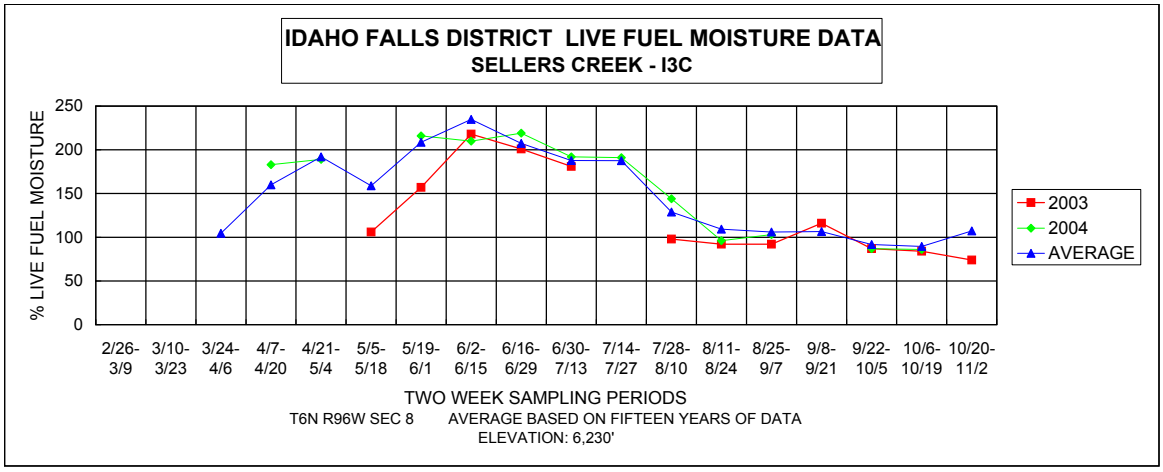
IDAHO FALLS DISTRICT LIVE FUEL MOISTURE DATA
SELLERS CREEK - I3C
% LIVE FUEL MOISTURE
250
200
150
100
50
0
2/26-3/9
3/10-3/23
3/24-4/6
4/7-4/20
4/21-5/4
5/5-5/18
5/19-6/1
6/2-6/15
6/16-6/29
6/30-7/13
7/14-7/27
7/28-8/10
8/11-8/24
8/25-9/7
9/8-9/21
9/22-10/5
10/6-10/19
10/20-11/2
2003
2004
AVERAGE
TWO WEEK SAMPLING PERIODS
T6N R96W SEC 8 AVERAGE BASED ON FIFTEEN YEARS OF DATA
ELEVATION: 6,230'

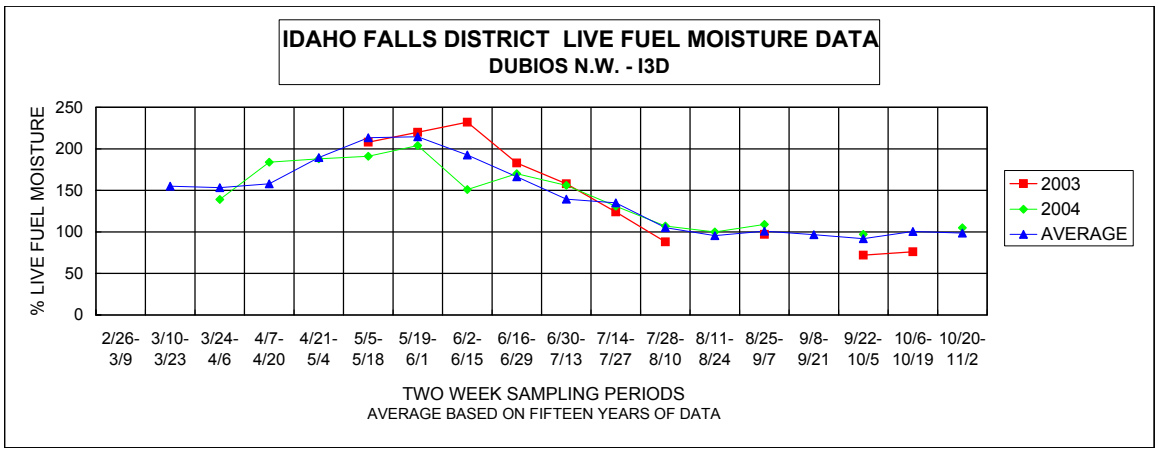
IDAHO FALLS DISTRICT LIVE FUEL MOISTURE DATA
DUBIOS N.W. - I3D
% LIVE FUEL MOISTURE
250
200
150
100
50
0
2/26-3/9
3/10-3/23
3/24-4/6
4/7-4/20
4/21-5/4
5/5-5/18
5/19-6/1
6/2-6/15
6/16-6/29
6/30-7/13
7/14-7/27
7/28-8/10
8/11-8/24
8/25-9/7
9/8-9/21
9/22-10/5
10/6-10/19
10/20-11/2
2003
2004
AVERAGE
TWO WEEK SAMPLING PERIODS
AVERAGE BASED ON FIFTEEN YEARS OF DATA

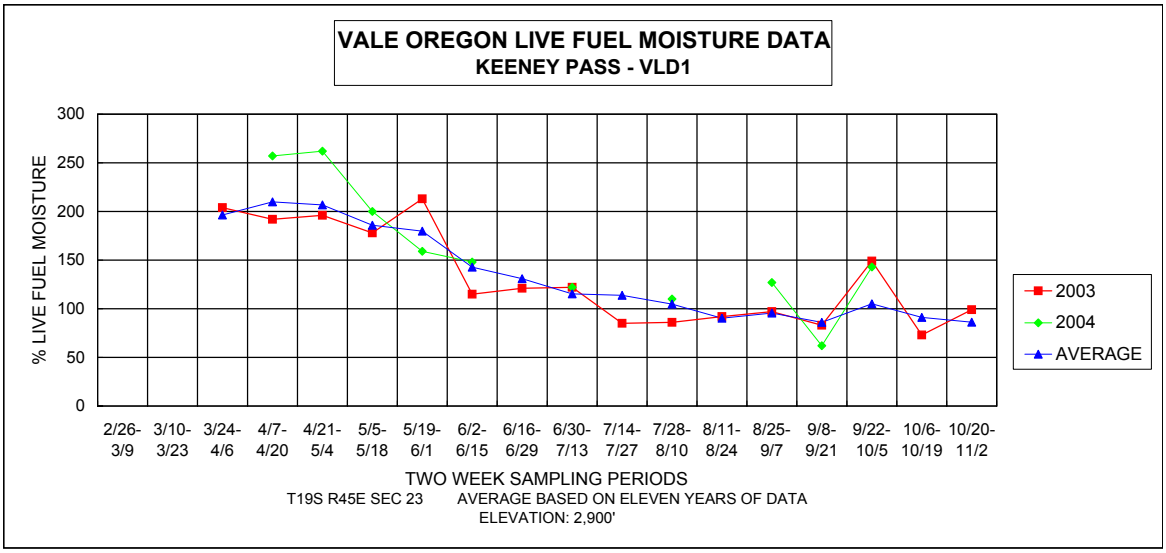
VALE OREGON LIVE FUEL MOISTURE DATA
KEENEY PASS - VLD1
% LIVE FUEL MOISTURE
300
250
200
150
100
50
0
2/26-3/9
3/10-3/23
3/24-4/6
4/7-4/20
4/21-5/4
5/5-5/18
5/19-6/1
6/2-6/15
6/16-6/29
6/30-7/13
7/14-7/27
7/28-8/10
8/11-8/24
8/25-9/7
9/8-9/21
9/22-10/5
10/6-10/19
10/20-11/2
TWO WEEK SAMPLING PERIODS
T19S R45E SEC 23
AVERAGE BASED ON ELEVEN YEARS OF DATA
ELEVATION: 2,900'
2003
2004
AVERAGE

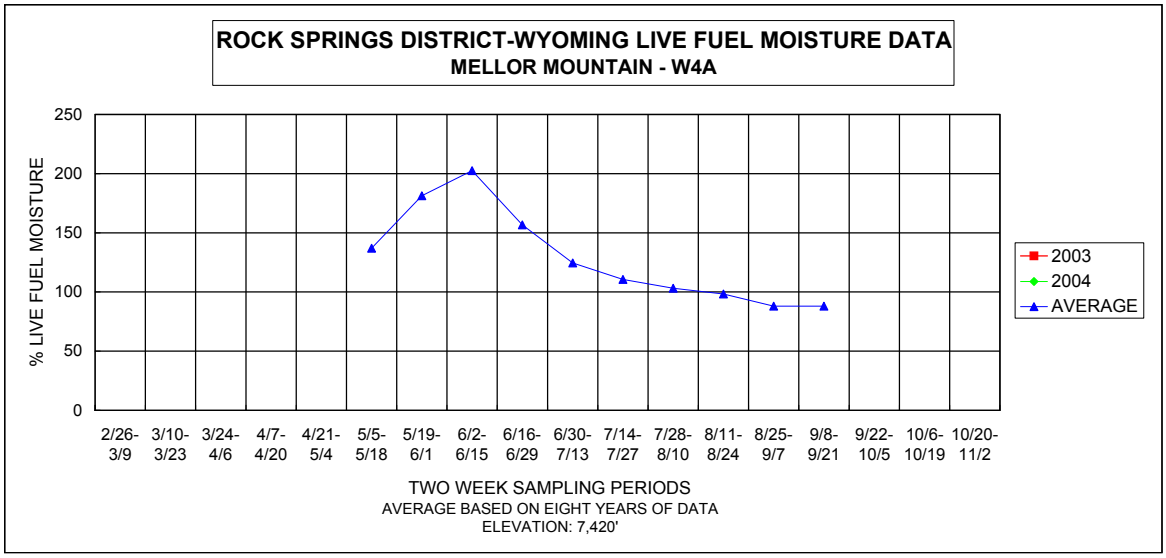
ROCK SPRINGS DISTRICT-WYOMING LIVE FUEL MOISTURE DATA
MELLOR MOUNTAIN - W4A
% LIVE FUEL MOISTURE
250
200
150
100
50
0
2/26-3/9
3/10-3/23
3/24-4/6
4/7-4/20
4/21-5/4
5/5-5/18
5/19-6/1
6/2-6/15
6/16-6/29
6/30-7/13
7/14-7/27
7/28-8/10
8/11-8/24
8/25-9/7
9/8-9/21
9/22-10/5
10/6-10/19
10/20-11/2
2003
2004
AVERAGE
TWO WEEK SAMPLING PERIODS
AVERAGE BASED ON EIGHT YEARS OF DATA
ELEVATION: 7,420'

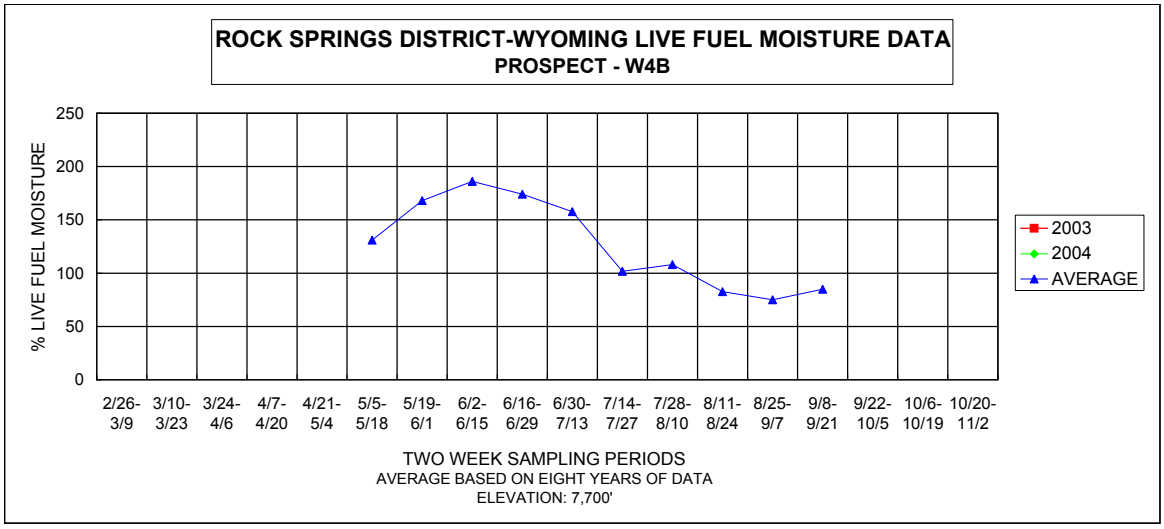
ROCK SPRINGS DISTRICT-WYOMING LIVE FUEL MOISTURE DATA
PROSPECT - W4B
% LIVE FUEL MOISTURE
250
200
150
100
50
0
2/26-3/9
3/10-3/23
3/24-4/6
4/7-4/20
4/21-5/4
5/5-5/18
5/19-6/1
6/2-6/15
6/16-6/29
6/30-7/13
7/14-7/27
7/28-8/10
8/11-8/24
8/25-9/7
9/8-9/21
9/22-10/5
10/6-10/19
10/20-11/2
2003
2004
AVERAGE
TWO WEEK SAMPLING PERIODS
AVERAGE BASED ON EIGHT YEARS OF DATA
ELEVATION: 7,700'