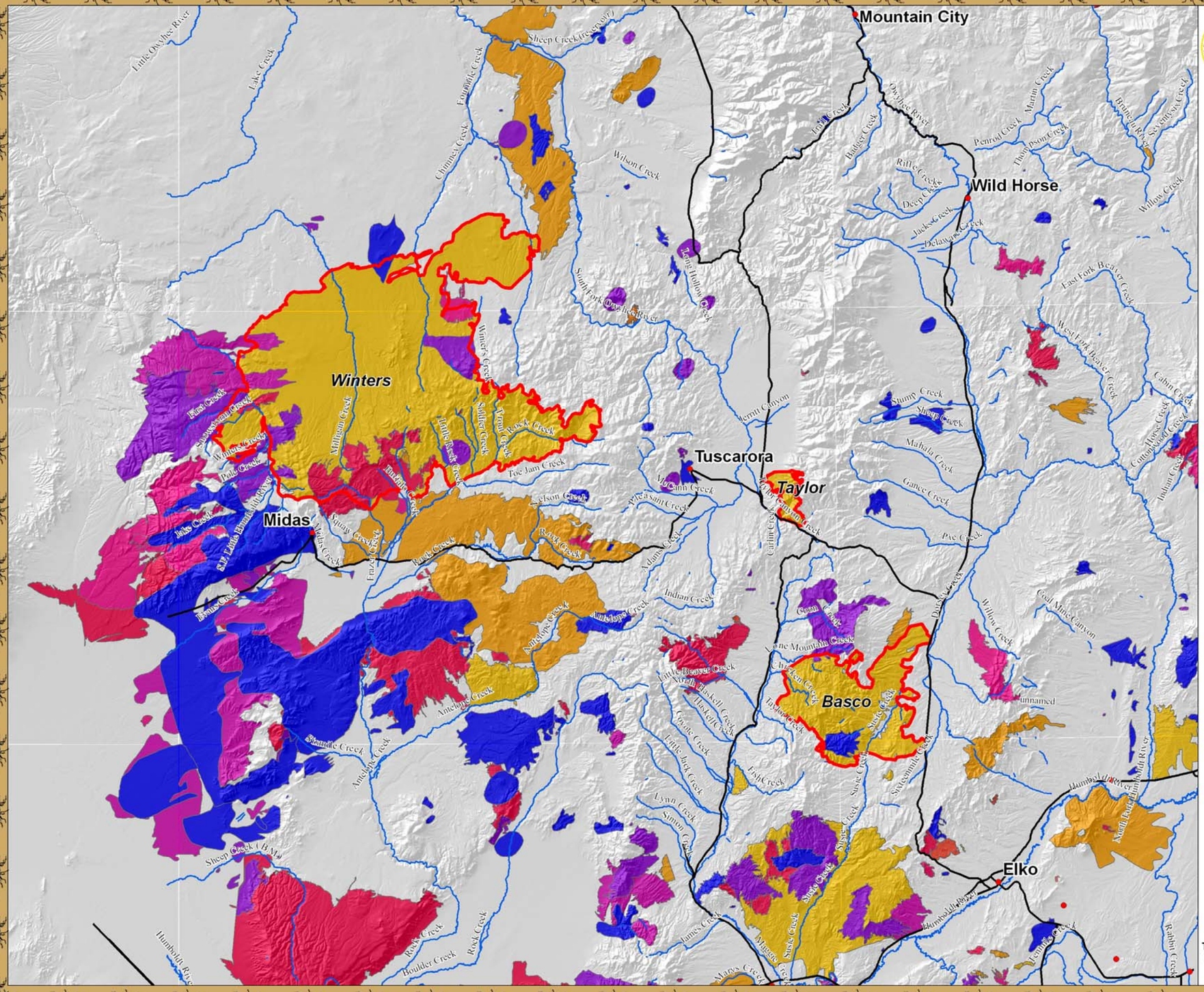

United States
Department of the Interior
Bureau of Land Management
Elko Field Office
Winnemucca Field Office

Regional Fire History

Fire History

August 2006

1980 -1989	439,471 ac
1990 -1998	316,038 ac
1999	579,515 ac
2000	289,162 ac
2001	324,304 ac
2002	3,028 ac
2003	6,305 ac
2004	922 ac
2005	204,623 ac
2006	411,813 ac
Fires Being Assessed	

8 4 0 8 Miles

The data represented in this map were gathered from multiple sources, which may vary in accuracy, scale and date. This is for display purposes only.

Regional Fire History

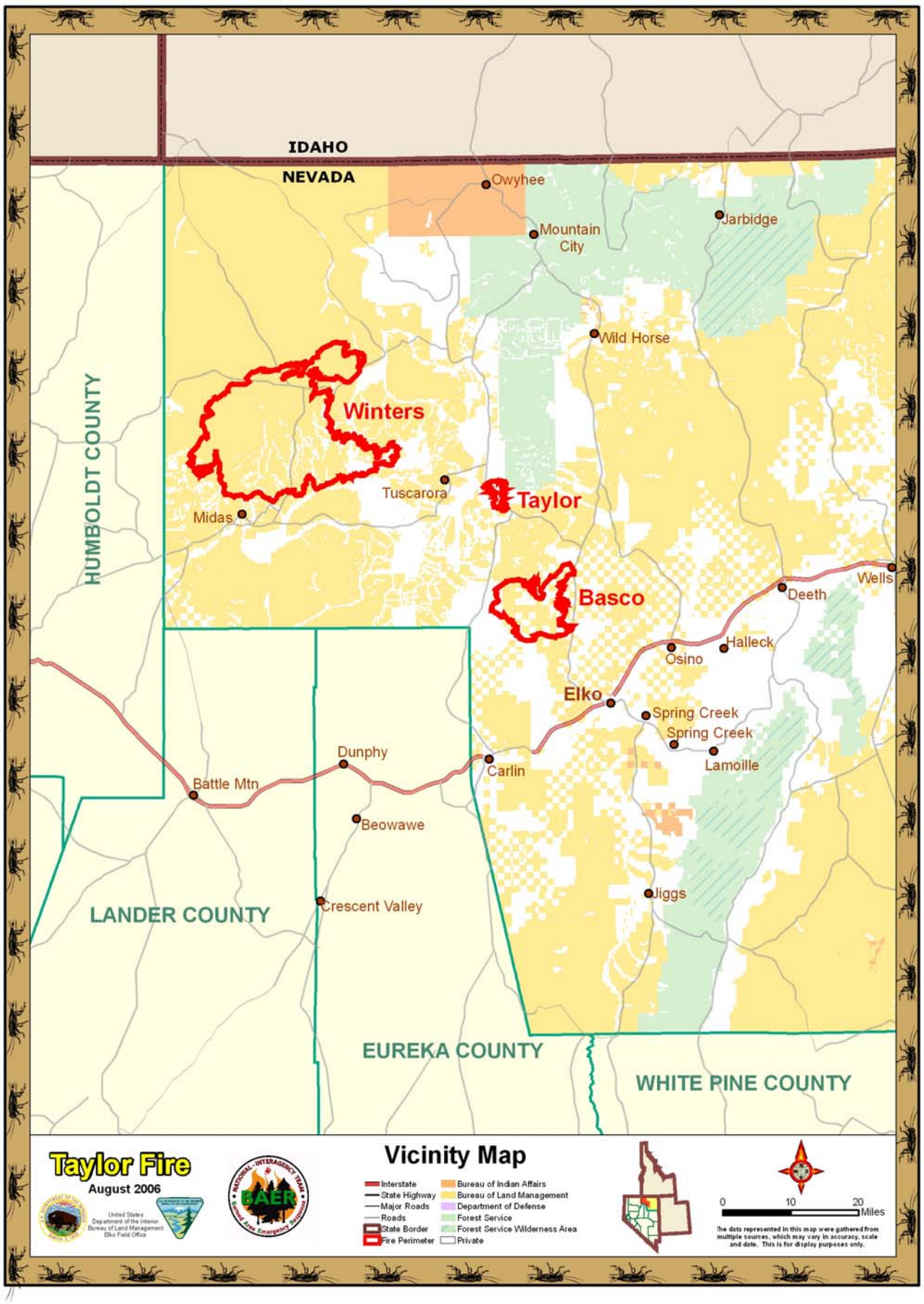
IDAHO
NEVADA
Owyhee
Mountain City
Jarbidge
Wild Horse
Winters
Tuscarora
Taylor
Midas
HUMBOLDT COUNTY
Basco
Wells
Deeth
Halleck
Osino
Elko
Spring Creek
Spring Creek
Lamoille
Dunphy
Carlin
Battle Mtn
Beowawe
Jiggs
Crescent Valley
LANDER COUNTY
EUREKA COUNTY
WHITE PINE COUNTY
Taylor Fire
August 2006
United States Department of the Interior Bureau of Land Management Elko Field Office
BAER
Vicinity Map
Interstate
State Highway
Major Roads
Roads
State Border
Fire Perimeter
Bureau of Indian Affairs
Bureau of Land Management
Department of Defense
Forest Service
Forest Service Wilderness Area
Private
0 10 20 Miles
The data represented in this map were gathered from multiple sources, which may vary in accuracy, scale and date. This is for display purposes only.

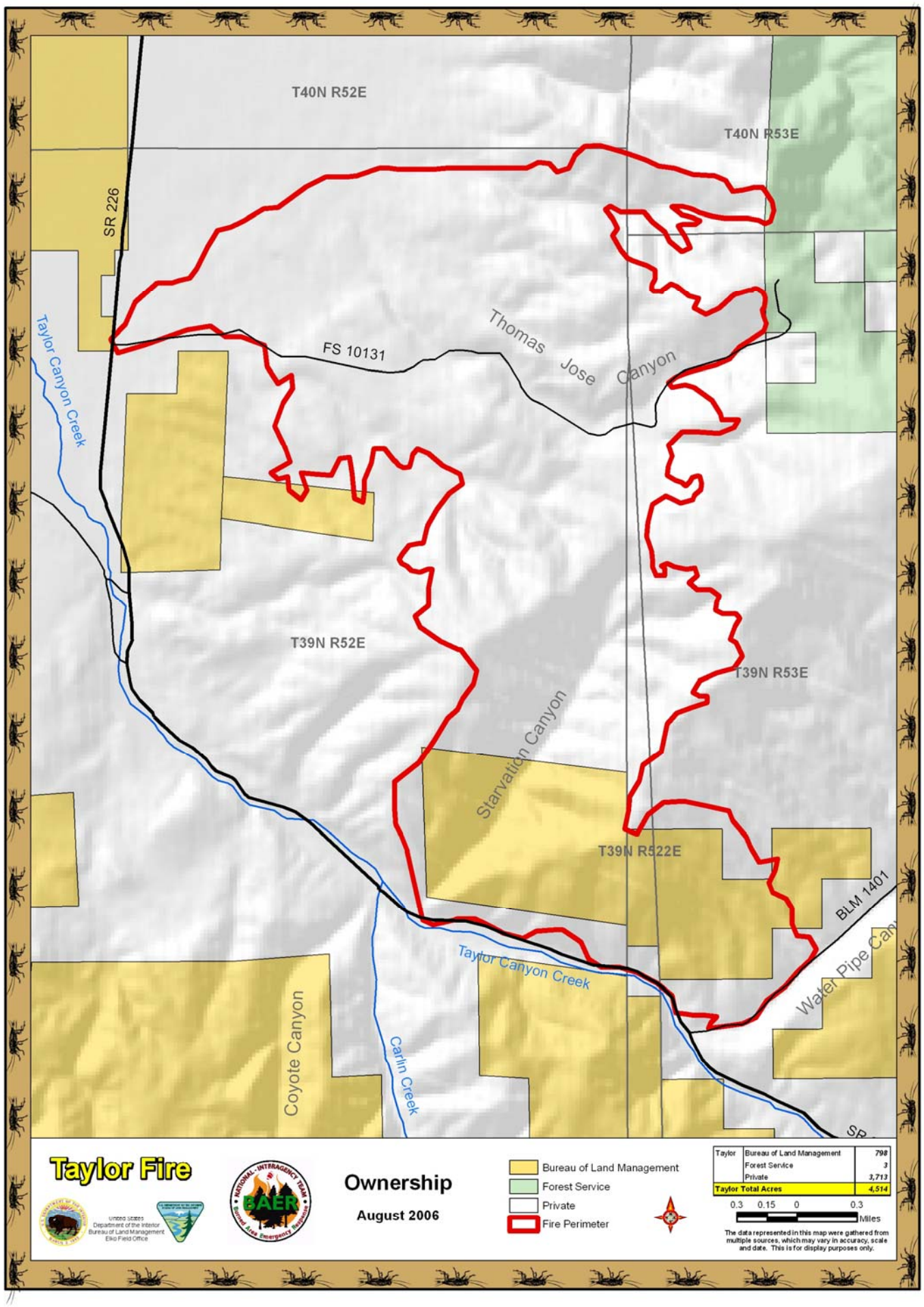
T40N R52E
T40N R53E
SR 226
Taylor Canyon Creek
FS 10131
Thomas Jose Canyon
T39N R52E
T39N R53E
Starvation Canyon
T39N R522E
BLM 1401
Taylor Canyon Creek
Coyote Canyon
Carlin Creek
Taylor Fire
United States Department of the Interior Bureau of Land Management Elko Field Office
BAER
Ownership
August 2006
Bureau of Land Management
Forest Service
Private
Fire Perimeter
Taylor | Bureau of Land Management | 798
Forest Service | 3
Private | 3,713
Taylor Total Acres | 4,514
0.3 0.15 0 0.3
Miles
The data represented in this map were gathered from multiple sources, which may vary in accuracy, scale and date. This is for display purposes only.

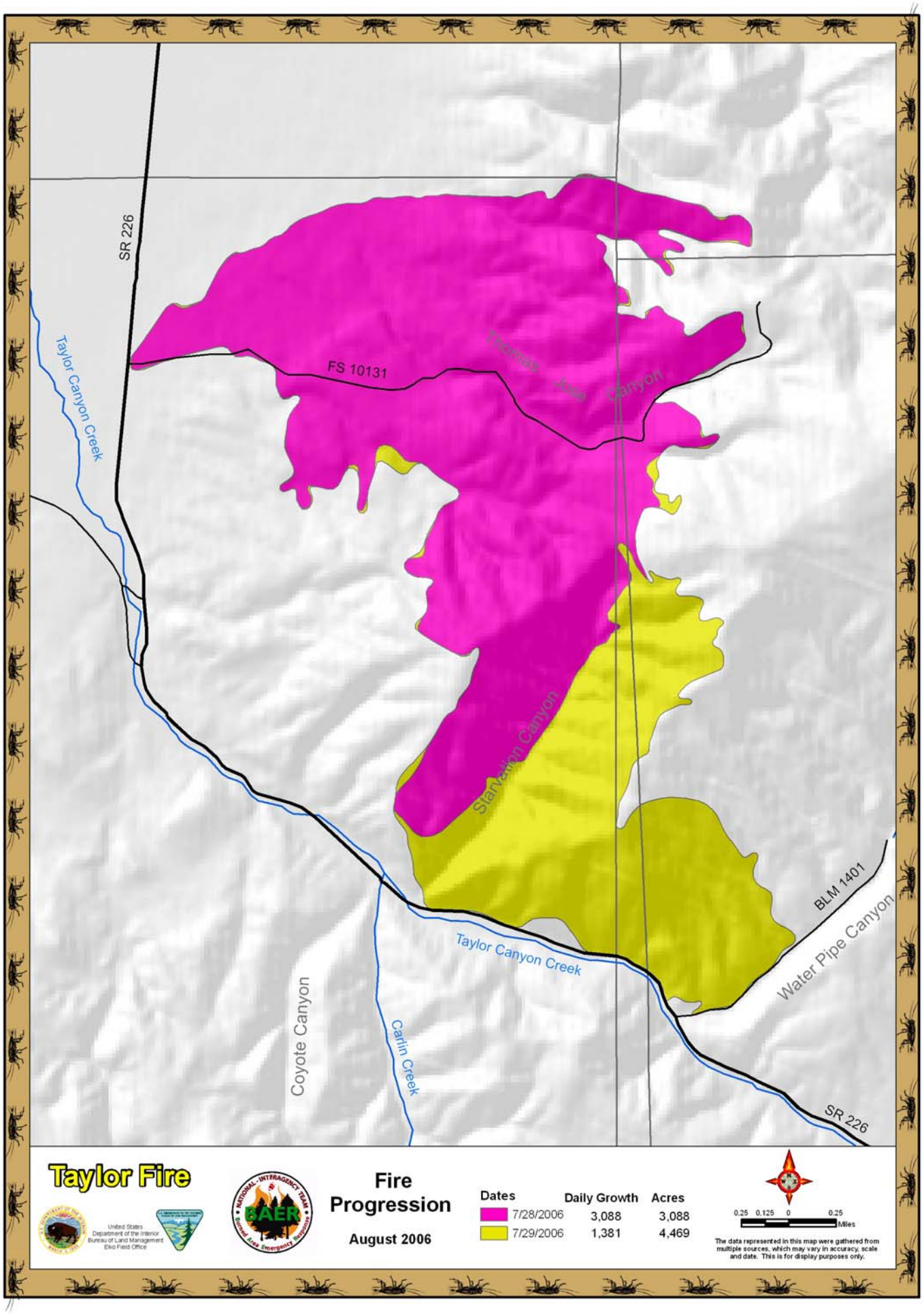
SR 226
Taylor Canyon Creek
FS 10131
Thomas Jones Canyon
Starvation Canyon
BLM 1401
Water Pipe Canyon
Taylor Canyon Creek
Coyote Canyon
Carlin Creek
SR 226
Taylor Fire
United States Department of the Interior Bureau of Land Management Elko Field Office
BAER
Fire Progression
August 2006
Dates
Daily Growth
Acres
7/28/2006 3,088 3,088
7/29/2006 1,381 4,469
0.25 0.125 0 0.25 Miles
The data represented in this map were gathered from multiple sources, which may vary in accuracy, scale and date. This is for display purposes only.

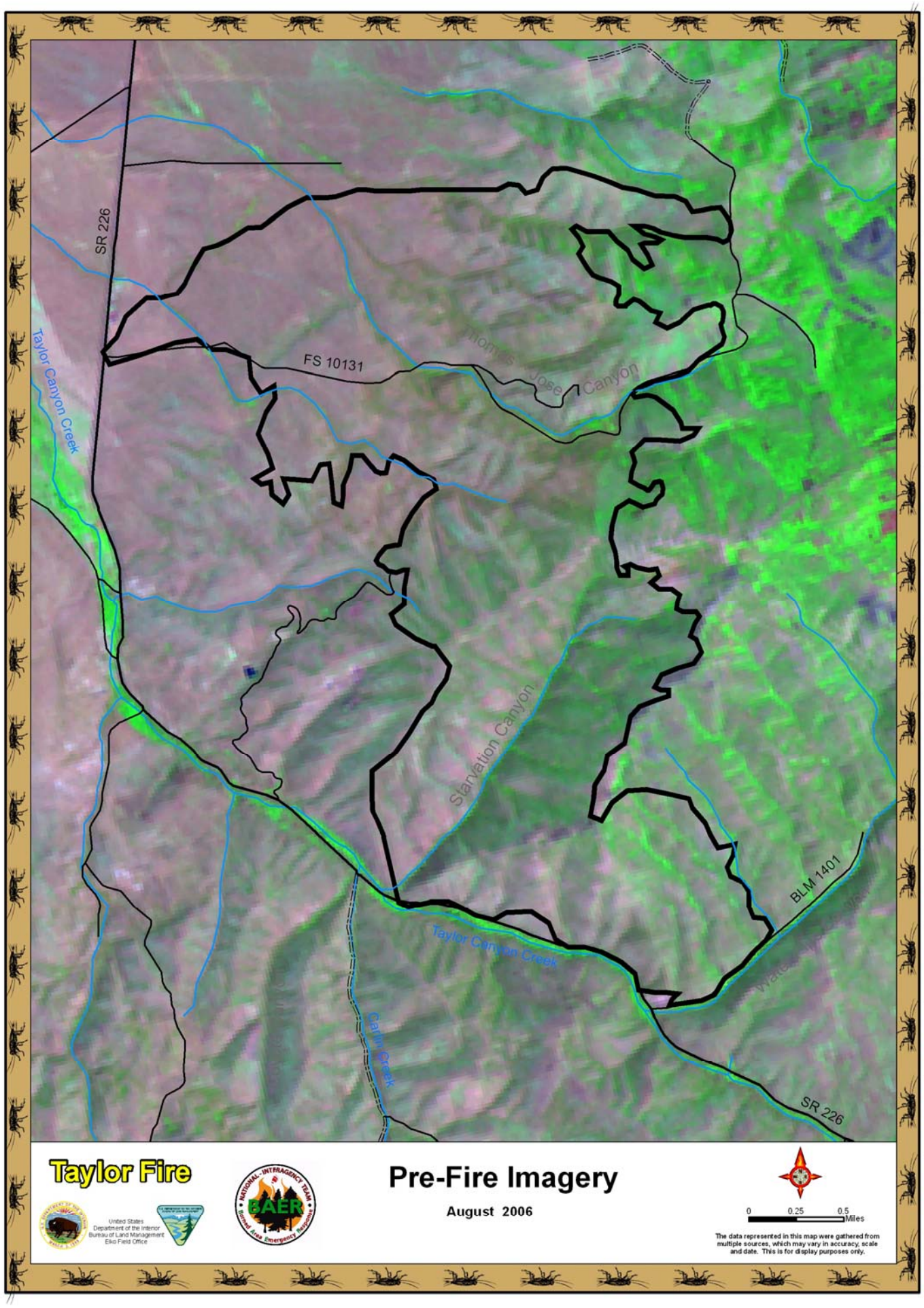
SR 226
Taylor Canyon Creek
FS 10131
Thomas Jose Canyon
Starvation Canyon
BLM 1401
Taylor Canyon Creek
Carlin Creek
SR 226
Taylor Fire
United States
Department of the Interior
Bureau of Land Management
Elko Field Office
NATIONAL INTERAGENCY TEAM
BAER
Burned Area Emergency Response
Pre-Fire Imagery
August 2006
0
0.25
0.5
Miles
The data represented in this map were gathered from multiple sources, which may vary in accuracy, scale and date. This is for display purposes only.

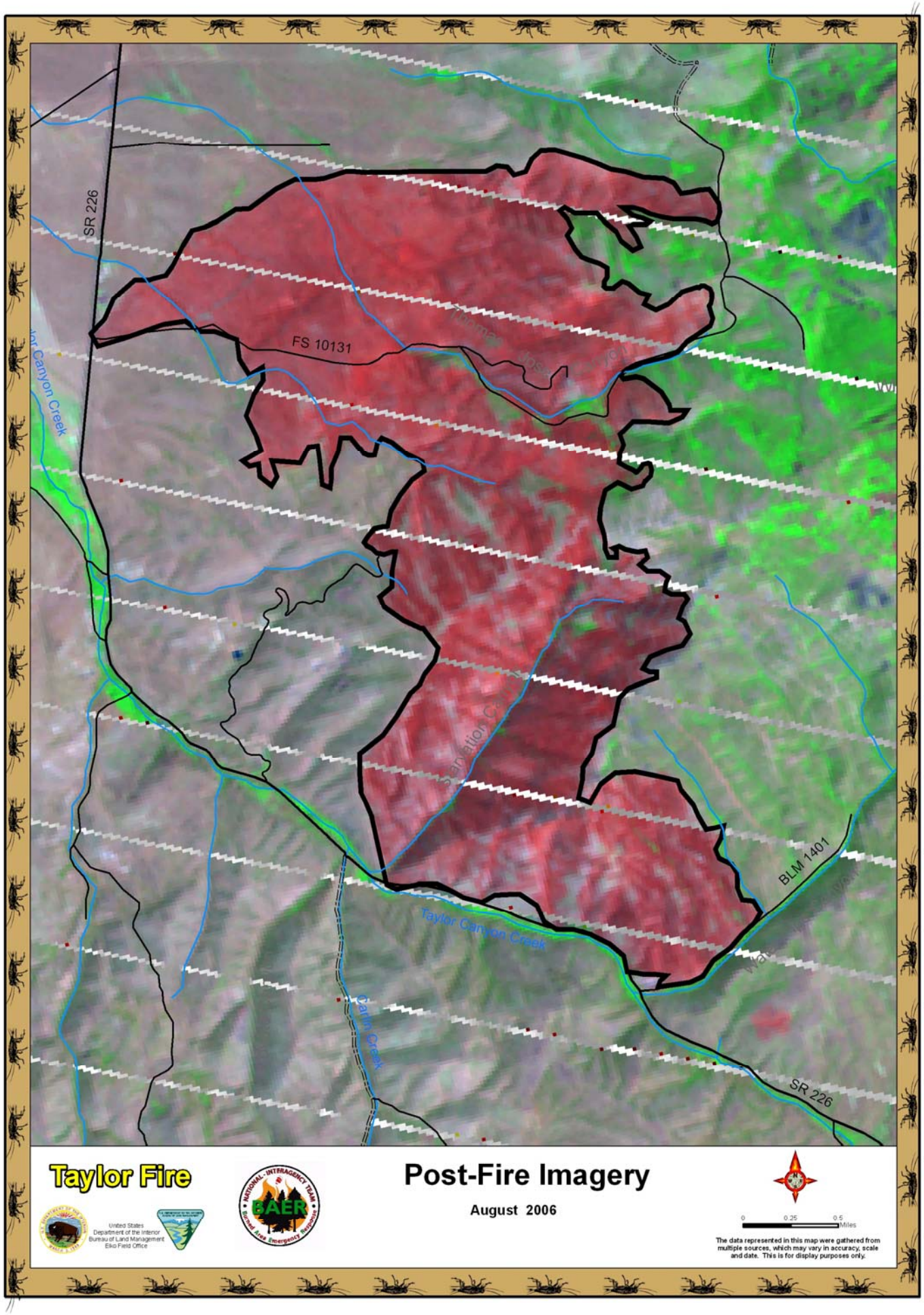
SR 226
FS 10131
Canyon Creek
Taylor Canyon Creek
Canyon Creek
BLM 1401
SR 226
Taylor Fire
United States
Department of the Interior
Bureau of Land Management
Elko Field Office
NATIONAL INTERAGENCY TEAM
BAER
Burned Area Emergency Response
Post-Fire Imagery
August 2006
0
0.25
0.5
Miles
The data represented in this map were gathered from multiple sources, which may vary in accuracy, scale and date. This is for display purposes only.

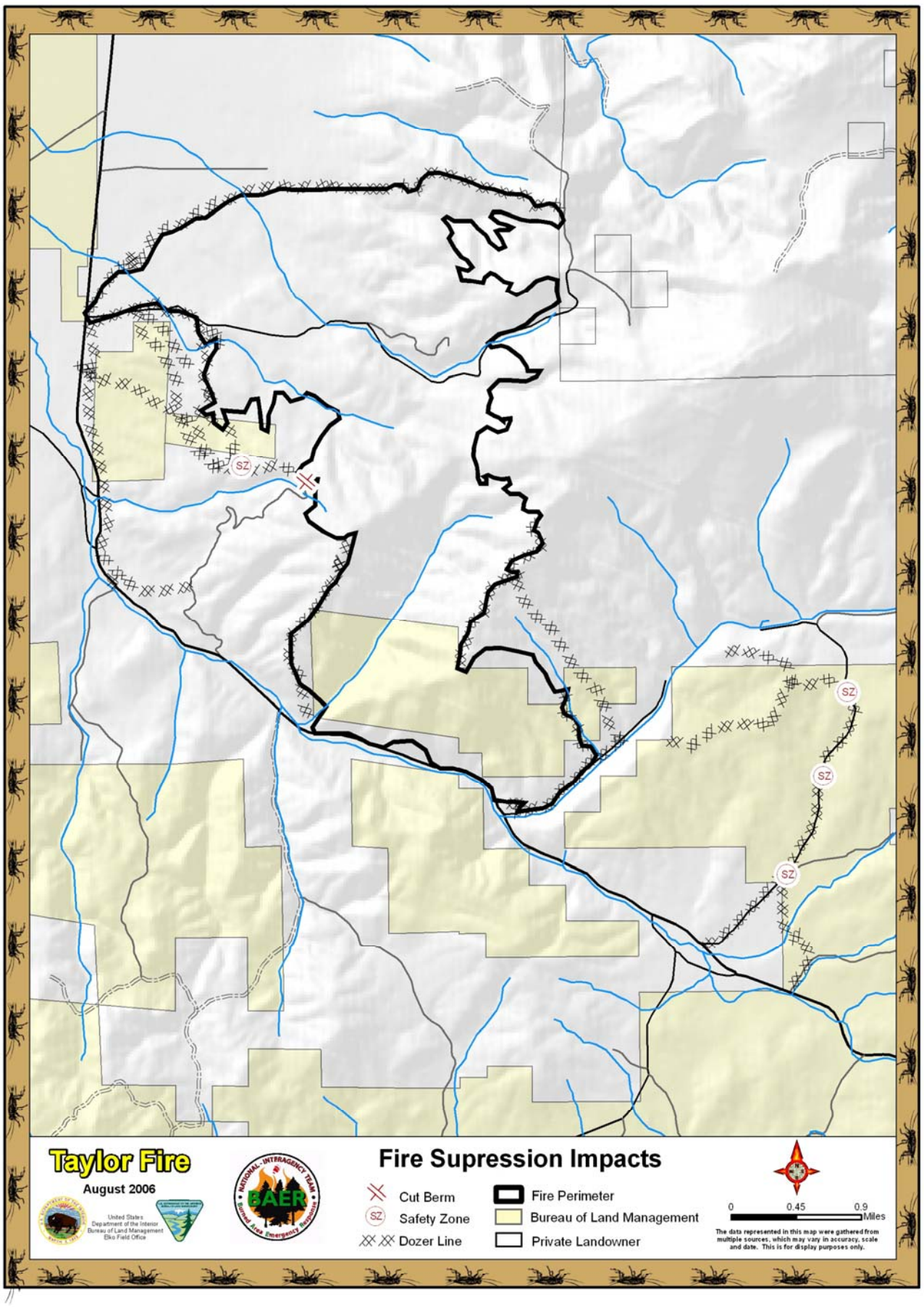
SZ
SZ
SZ
SZ
Taylor Fire
August 2006
United States
Department of the Interior
Bureau of Land Management
Elko Field Office
NATIONAL INTERAGENCY TEAM
BAER
Burned Area Emergency Response
Fire Supression Impacts
Cut Berm
Safety Zone
Dozer Line
Fire Perimeter
Bureau of Land Management
Private Landowner
0
0.45
0.9
Miles
The data represented in this map were gathered from multiple sources, which may vary in accuracy, scale and date. This is for display purposes only.

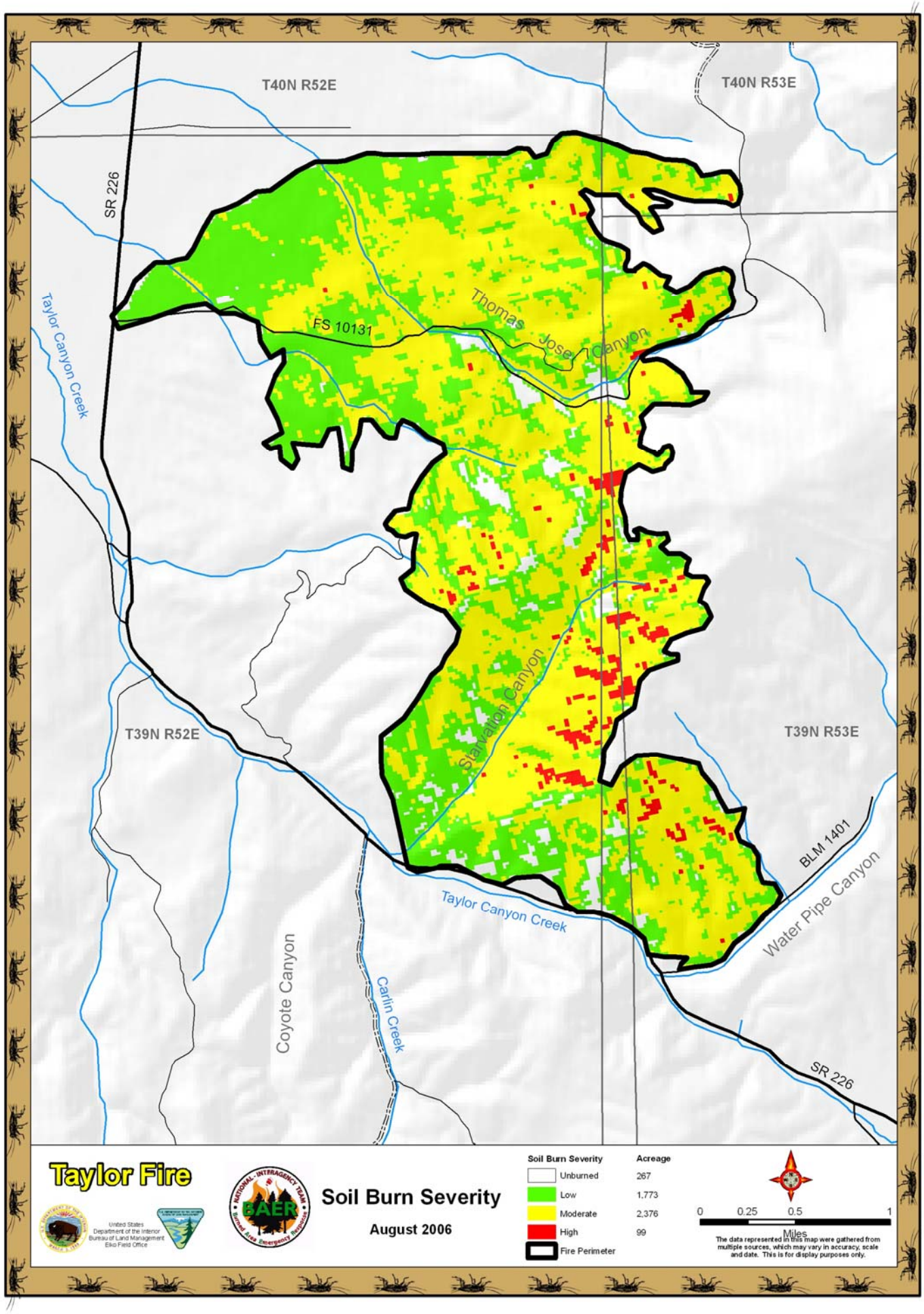
T40N R52E
T40N R53E
SR 226
Taylor Canyon Creek
FS 10131
Thomas Jose Canyon
Starvation Canyon
T39N R52E
T39N R53E
BLM 1401
Water Pipe Canyon
Taylor Canyon Creek
Coyote Canyon
Carlin Creek
SR 226
Taylor Fire
United States Department of the Interior Bureau of Land Management Elko Field Office
BAER
Soil Burn Severity
August 2006
Soil Burn Severity
Acreage
Unburned 267
Low 1,773
Moderate 2,376
High 99
Fire Perimeter
0 0.25 0.5 1
Miles
The data represented in this map were gathered from multiple sources, which may vary in accuracy, scale and date. This is for display purposes only.

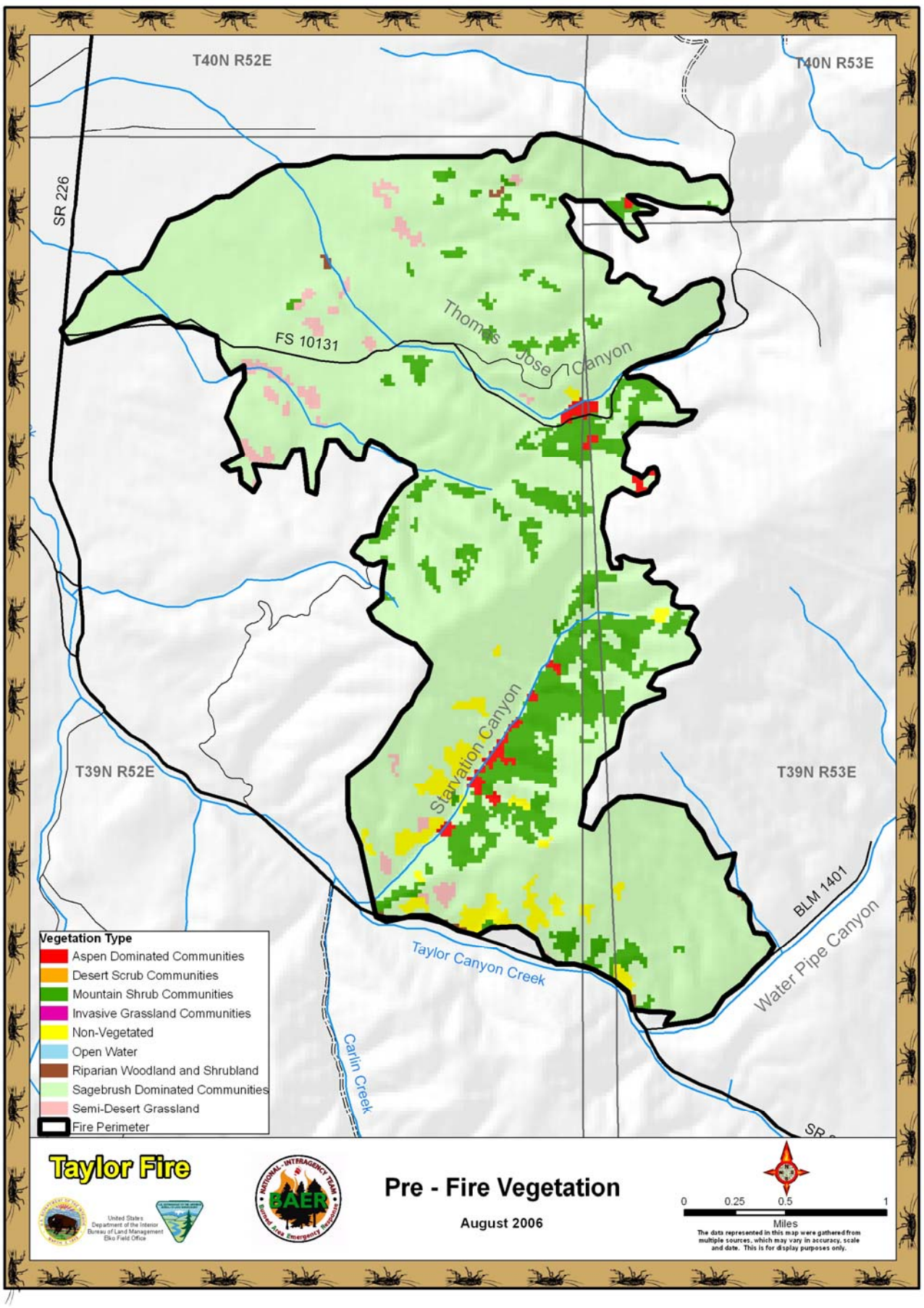
T40N R52E
T40N R53E
SR 226
FS 10131
Thomas Jose Canyon
Starvation Canyon
T39N R52E
T39N R53E
BLM 1401
Water Pipe Canyon
Taylor Canyon Creek
Carlin Creek
Vegetation Type
Aspen Dominated Communities
Desert Scrub Communities
Mountain Shrub Communities
Invasive Grassland Communities
Non-Vegetated
Open Water
Riparian Woodland and Shrubland
Sagebrush Dominated Communities
Semi-Desert Grassland
Fire Perimeter
Taylor Fire
United States Department of the Interior Bureau of Land Management Elko Field Office
BAER
Pre - Fire Vegetation
August 2006
0 0.25 0.5 1
Miles
The data represented in this map were gathered from multiple sources, which may vary in accuracy, scale and date. This is for display purposes only.

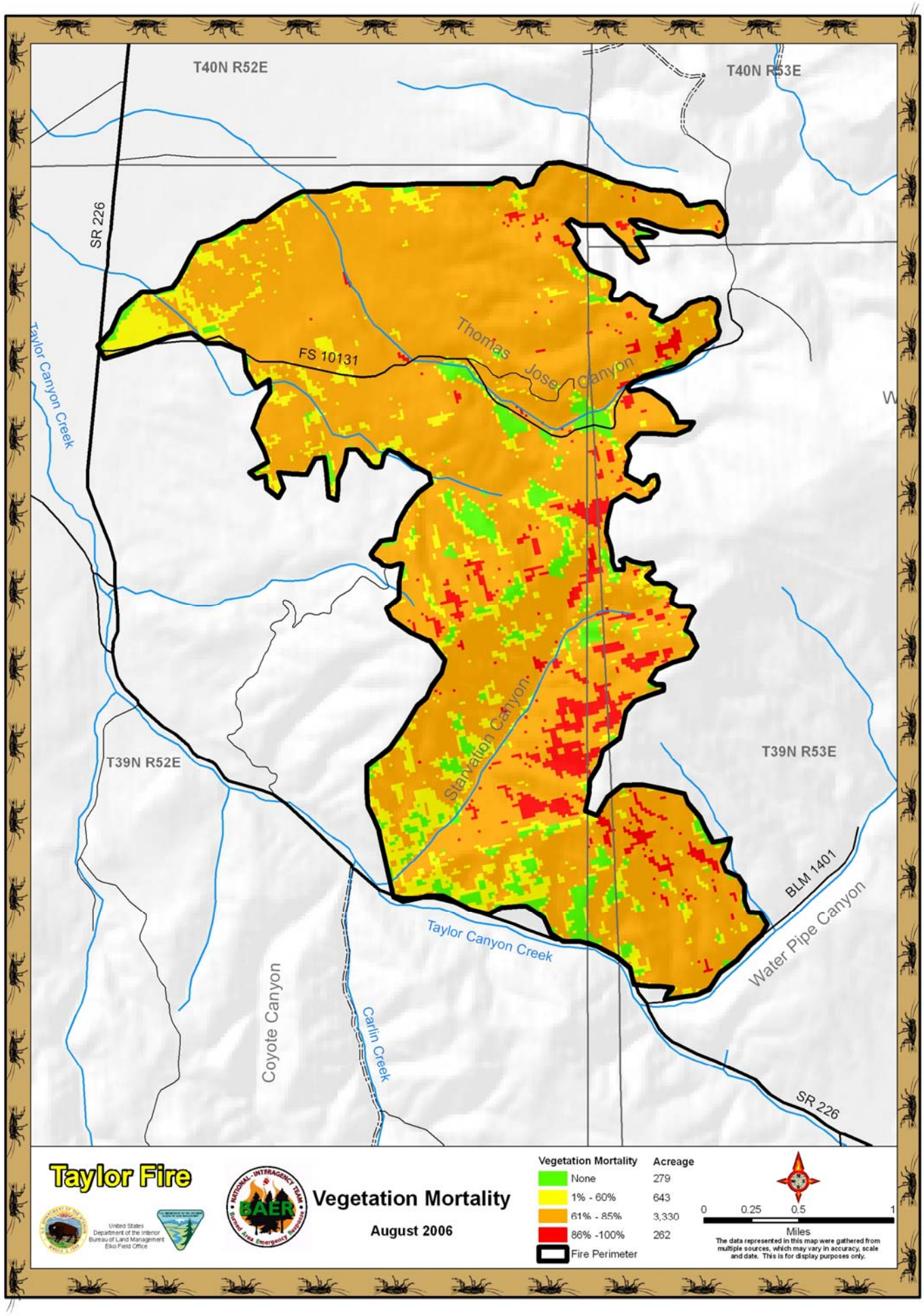
T40N R52E
T40N R53E
SR 226
Taylor Canyon Creek
FS 10131
Thomas Jose Canyon
Starvation Canyon
T39N R52E
T39N R53E
BLM 1401
Water Pipe Canyon
Taylor Canyon Creek
Coyote Canyon
Carlin Creek
SR 226
Taylor Fire
United States Department of the Interior Bureau of Land Management Elko Field Office
NATIONAL INTERAGENCY TEAM BAER Burned Area Emergency Response
Vegetation Mortality
August 2006
Vegetation Mortality
Acreage
None 279
1% - 60% 643
61% - 85% 3,330
86% -100% 262
Fire Perimeter
0 0.25 0.5 1
Miles
The data represented in this map were gathered from multiple sources, which may vary in accuracy, scale and date. This is for display purposes only.

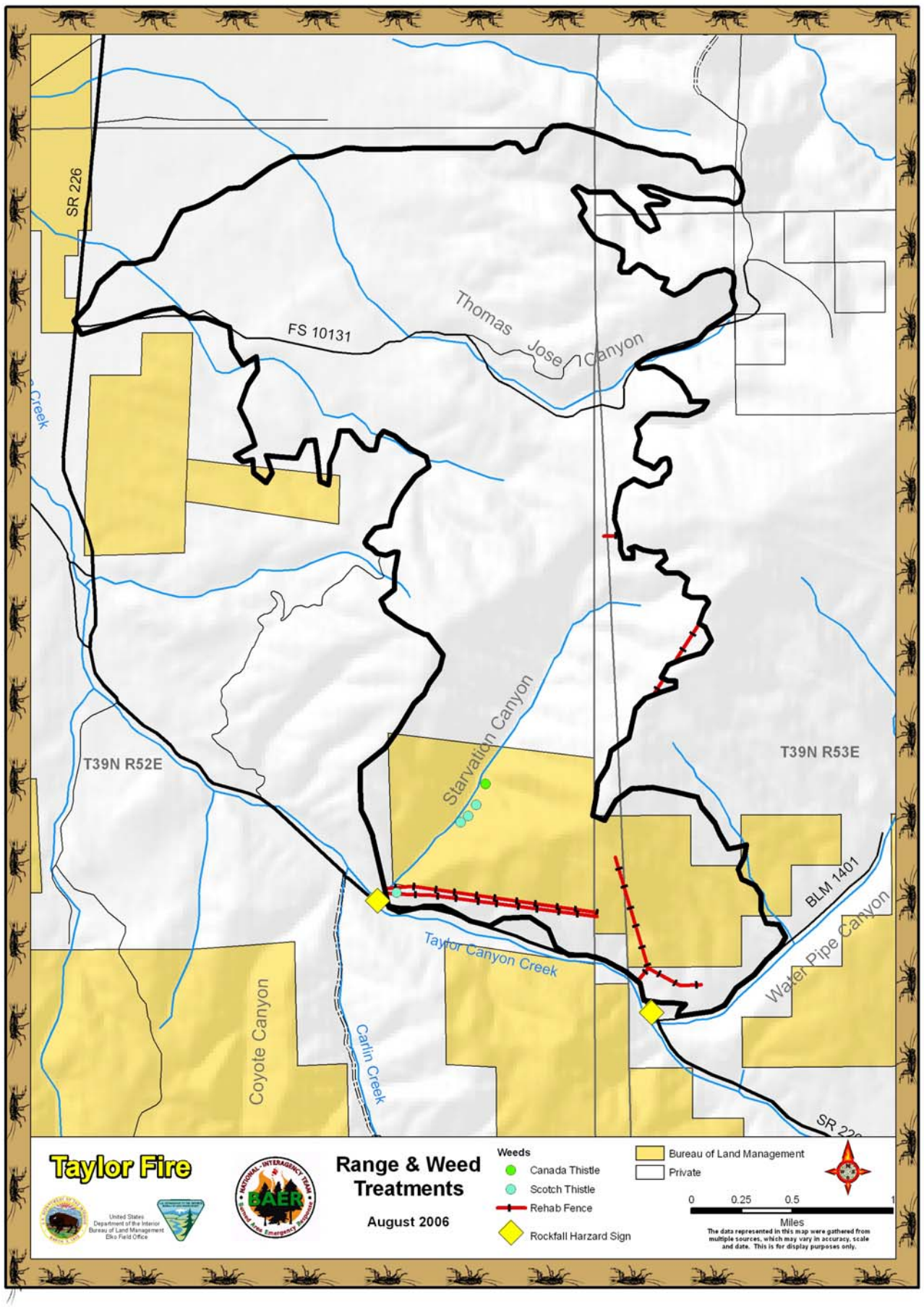
SR 226
FS 10131
Thomas Jose Canyon
Creek
T39N R52E
T39N R53E
Starvation Canyon
BLM 1401
Water Pipe Canyon
Taylor Canyon Creek
Coyote Canyon
Carlin Creek
Taylor Fire
United States Department of the Interior Bureau of Land Management Elko Field Office
BAER
Range & Weed Treatments
August 2006
Weeds
Canada Thistle
Scotch Thistle
Rehab Fence
Rockfall Harzard Sign
Bureau of Land Management
Private
0 0.25 0.5 1
Miles
The data represented in this map were gathered from multiple sources, which may vary in accuracy, scale and date. This is for display purposes only.

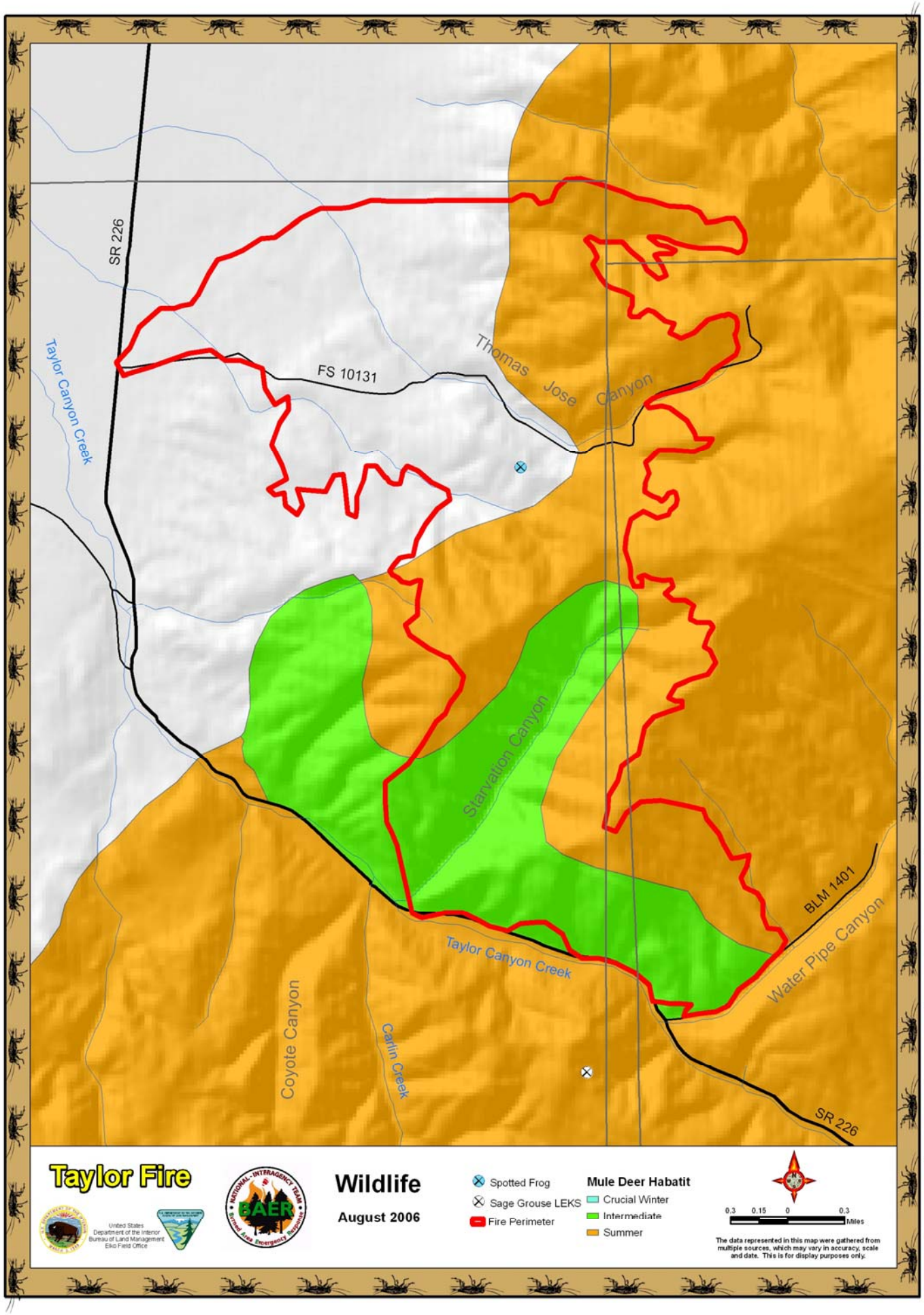
SR 226
Taylor Canyon Creek
FS 10131
Thomas Jose Canyon
Starvation Canyon
BLM 1401
Water Pipe Canyon
Taylor Canyon Creek
Coyote Canyon
Carlin Creek
SR 226
Taylor Fire
United States Department of the Interior Bureau of Land Management Elko Field Office
NATIONAL INTERAGENCY TEAM BAER Burned Area Emergency Response
Wildlife
August 2006
Spotted Frog
Sage Grouse LEKS
Fire Perimeter
Mule Deer Habatit
Crucial Winter
Intermediate
Summer
0.3 0.15 0 0.3 Miles
The data represented in this map were gathered from multiple sources, which may vary in accuracy, scale and date. This is for display purposes only.